



KING COUNTY

1200 King County Courthouse
516 Third Avenue
Seattle, WA 98104

Signature Report

Ordinance 19893

Proposed No. 2025-0048.1

Sponsors von Reichbauer

1 AN ORDINANCE adopting the revision of voting

2 precincts of King County for the year 2025.

3 BE IT ORDAINED BY THE COUNCIL OF KING COUNTY:

4 SECTION 1. Pursuant to K.C.C. 1.12.010 and RCW 29A.16.040, the 2025

5 revisions and alterations to the King County voting precincts as contained in the

Ordinance 19893

- 6 attachments to this ordinance are adopted and shall constitute an amendment to the
- 7 official list of county voting precincts maintained by the department of elections.

Ordinance 19893 was introduced on 2/4/2025 and passed by the Metropolitan King County Council on 2/25/2025, by the following vote:


Yes: 9 - Balducci, Barón, Dembowski, Dunn, Mosqueda, Perry, Quinn, von Reichbauer and Zahilay

KING COUNTY COUNCIL
KING COUNTY, WASHINGTON


Signed by:

 1AEA3C5077F8485...
 Girmay Zahilay, Chair

ATTEST:

DocuSigned by:

 8DE1BB375AD3422...
 Melani Hay, Clerk of the Council

APPROVED this _____ day of 2/28/2025, _____.

Signed by:

 4FBCAB8196AE4C6...
 Dow Constantine, County Executive

Attachments: A. 2025 Voting Precinct Alteration Summary - Council District Composite, B. 2025 Precinct Alteration Summary Report, C. - KCC1 Maps, D. - KCC2 Maps, E. - KCC3 Maps, F. - KCC4 Maps, G. - KCC6 Maps, H. - KCC7 Maps, I. - KCC8 Maps, J. - KCC9 Maps

Ordinance 19893

ATTACHMENT A

**2025 VOTING PRECINCT ALTERATION SUMMARY:
COUNCIL DISTRICT COMPOSITE**

The following is a summary of the precinct changes proposed in the 2025 Precinct Alteration Project:

Precincts altered	93
Precincts added	19
Precincts abolished	6
Net gain/loss of precincts	13

Changes by Council District:

Council District	Altered	Added	Abolished
1	4	0	0
2	13	1	3
3	15	5	1
4	3	0	0
5	0	0	0
6	10	4	0
7	9	3	1
8	18	1	0
9	21	5	1

2025 Precinct Alteration Summary Report

Attachment B

Sorted by King County Council District

Precinct Group	New Code	New Precinct Name	KCC	LEG	CONG	SCC	Old Precinct Code	Old Precinct Name	Reason
BOT 01-3620	3620	BOT 01-3620	1	1	1		3620	BOT 01-3620	PB
BOT 01-3620	3620	BOT 01-3620	1	1	1		3661	BOT 01-3661	PB
BOT 01-3620	3661	BOT 01-3661	1	1	1		3661	BOT 01-3661	PB
KIR 45-0630	0630	KIR 45-0630	1	45	1		0630	KIR 45-0630	PB
KIR 45-0630	2934	KIR 45-2934	1	45	1		0630	KIR 45-0630	PB
KIR 45-0630	2934	KIR 45-2934	1	45	1		2934	KIR 45-2934	PB
BROKEN HILL	3891	BENNETT	2	37	9		3891	BENNETT	PB
BROKEN HILL	3891	BENNETT	2	37	9		0283	CAMPBELL HILL	PB
BROKEN HILL	0271	BROKEN HILL	2	37	9		0271	BROKEN HILL	PB
BROKEN HILL	0283	CAMPBELL HILL	2	37	9		3891	BENNETT	PB
BROKEN HILL	0283	CAMPBELL HILL	2	37	9		0271	BROKEN HILL	PB
BROKEN HILL	0283	CAMPBELL HILL	2	37	9		0283	CAMPBELL HILL	PB
SEA 37-1651	1651	SEA 37-1651	2	37	9	2	1651	SEA 37-1651	PB
SEA 37-1651	3998	SEA 37-3998	2	37	9	2	1651	SEA 37-1651	PB
SEA 37-1840	1840	SEA 37-1840	2	37	9	2	1840	SEA 37-1840	PB
SEA 37-1840	1841	SEA 37-1841	2	37	9	2	3993	*SEA 37-3993	PB
SEA 37-1840	1841	SEA 37-1841	2	37	9	2	1840	SEA 37-1840	PB
SEA 37-1840	1841	SEA 37-1841	2	37	9	2	1841	SEA 37-1841	PB
SEA 37-1895	1895	SEA 37-1895	2	37	9	3	1895	SEA 37-1895	PB
SEA 37-1895	1895	SEA 37-1895	2	37	9	3	1898	SEA 37-1898	PB
SEA 37-1895	1898	SEA 37-1898	2	37	9	3	1895	SEA 37-1895	PB
SEA 37-1895	1898	SEA 37-1898	2	37	9	3	1898	SEA 37-1898	PB
SEA 43-1976	1976	SEA 43-1976	2	43	7	4	2055	*SEA 43-2055	PB
SEA 43-1976	1976	SEA 43-1976	2	43	7	4	2115	*SEA 43-2115	PB
SEA 43-1976	1976	SEA 43-1976	2	43	7	4	1976	SEA 43-1976	PB
SEA 43-1976	1976	SEA 43-1976	2	43	7	4	2064	SEA 43-2064	PB
SEA 43-1976	2064	SEA 43-2064	2	43	7	4	2055	*SEA 43-2055	PB
SEA 43-1976	2064	SEA 43-2064	2	43	7	4	2115	*SEA 43-2115	PB
SEA 43-1976	2064	SEA 43-2064	2	43	7	4	2064	SEA 43-2064	PB
SEA 46-2065	1975	SEA 46-1975	2	46	7	4	1975	SEA 46-1975	PB
SEA 46-2065	1975	SEA 46-1975	2	46	7	4	2065	SEA 46-2065	PB
SEA 46-2065	2065	SEA 46-2065	2	46	7	4	2065	SEA 46-2065	PB
DUV 45-3502	3502	DUV 45-3502	3	45	8		3502	DUV 45-3502	PB
DUV 45-3502	4000	DUV 45-4000	3	45	8		3502	DUV 45-3502	PB
RATTLESNAKE	3472	RATTLESNAKE	3	5	8		3984	*BEND	PB
RATTLESNAKE	3472	RATTLESNAKE	3	5	8		3472	RATTLESNAKE	PB
RIDGE	3479	RIDGE	3	45	8		3479	RIDGE	PB

Reason Code Key

PB - Precinct Balancing

N/C - Name Change

* Abolished

2025 Precinct Alteration Summary Report
Sorted by King County Council District

Precinct Group	New Code	New Precinct Name	KCC	LEG	CONG	SCC	Old Precinct Code	Old Precinct Name	Reason
RIDGE	3999	ROSA	3	45	8		3479	RIDGE	PB
RIVERBEND	4002	CEDAR FALLS	3	5	8		2584	RIVERBEND	PB
RIVERBEND	2584	RIVERBEND	3	5	8		2584	RIVERBEND	PB
SAM 41-2973	2973	SAM 41-2973	3	41	8		2973	SAM 41-2973	PB
SAM 41-2973	4001	SAM 41-4001	3	41	8		2973	SAM 41-2973	PB
SAM 41-3293	3293	SAM 41-3293	3	41	8		3293	SAM 41-3293	PB
SAM 41-3293	4004	SAM 41-4004	3	41	8		3293	SAM 41-3293	PB
SAM 45-3216	3216	SAM 45-3216	3	45	8		3216	SAM 45-3216	PB
SAM 45-3216	3961	SAM 45-3961	3	45	8		3216	SAM 45-3216	PB
SAM 45-3216	3961	SAM 45-3961	3	45	8		3961	SAM 45-3961	PB
TWIN PEAKS	3333	COOPER	3	12	8		3333	COOPER	PB
TWIN PEAKS	3333	COOPER	3	12	8		3150	TWIN PEAKS	PB
TWIN PEAKS	3150	TWIN PEAKS	3	12	8		3150	TWIN PEAKS	PB
SEA 36-2126	2125	SEA 36-2125	4	36	7	5	2125	SEA 36-2125	PB
SEA 36-2126	2125	SEA 36-2125	4	36	7	5	2126	SEA 36-2126	PB
SEA 36-2126	2125	SEA 36-2125	4	36	7	5	3744	SEA 36-3744	PB
SEA 36-2126	2126	SEA 36-2126	4	36	7	5	2125	SEA 36-2125	PB
SEA 36-2126	2126	SEA 36-2126	4	36	7	5	2126	SEA 36-2126	PB
SEA 36-2126	3744	SEA 36-3744	4	36	7	5	2126	SEA 36-2126	PB
SEA 36-2126	3744	SEA 36-3744	4	36	7	5	3744	SEA 36-3744	PB
BEL 41-0176	0131	BEL 41-0131	6	41	9		0131	BEL 41-0131	PB
BEL 41-0176	0131	BEL 41-0131	6	41	9		0176	BEL 41-0176	PB
BEL 41-0176	0176	BEL 41-0176	6	41	9		0176	BEL 41-0176	PB
BEL 48-0227	0227	BEL 48-0227	6	48	1		0227	BEL 48-0227	PB
BEL 48-0227	4003	BEL 48-4003	6	48	1		0227	BEL 48-0227	PB
BEL 48-2716	2716	BEL 48-2716	6	48	1		2716	BEL 48-2716	PB
BEL 48-2716	4005	BEL 48-4005	6	48	1		2716	BEL 48-2716	PB
RED 48-2968	2968	RED 48-2968	6	48	1		2968	RED 48-2968	PB
RED 48-2968	4007	RED 48-4007	6	48	1		2968	RED 48-2968	PB
RED 48-3415	3415	RED 48-3415	6	48	1		3415	RED 48-3415	PB
RED 48-3415	3982	RED 48-3982	6	48	1		3415	RED 48-3415	PB
AUB 31-3335	3335	AUB 31-3335	7	31	8		3335	AUB 31-3335	PB
AUB 31-3335	4006	AUB 31-4006	7	31	8		3335	AUB 31-3335	PB
AUB 47-3790	3790	AUB 47-3790	7	47	9		3790	AUB 47-3790	PB
AUB 47-3790	4008	AUB 47-4008	7	47	9		3790	AUB 47-3790	PB
KEN 33-3445	3445	KEN 33-3445	7	33	9		3629	*KEN 33-3629	PB
KEN 33-3445	3445	KEN 33-3445	7	33	9		3445	KEN 33-3445	PB

Reason Code Key
 PB - Precinct Balancing
 N/C - Name Change
 * Abolished

2025 Precinct Alteration Summary Report
Sorted by King County Council District

Precinct Group	New Code	New Precinct Name	KCC	LEG	CONG	SCC	Old Precinct Code	Old Precinct Name	Reason
KEN 47-2599	2599	KEN 47-2599	7	47	9		2599	KEN 47-2599	PB
KEN 47-2599	4009	KEN 47-4009	7	47	9		2599	KEN 47-2599	PB
TROUT LAKE	2721	CADDIS	7	30	9		2721	CADDIS	PB
TROUT LAKE	2721	CADDIS	7	30	9		1159	TROUT LAKE	PB
TROUT LAKE	1159	TROUT LAKE	7	30	9		2721	CADDIS	PB
TROUT LAKE	1159	TROUT LAKE	7	30	9		1159	TROUT LAKE	PB
PARK	0231	BERNICE	8	34	7		0231	BERNICE	PB
PARK	0231	BERNICE	8	34	7		3838	PARK	PB
PARK	3838	PARK	8	34	7		3838	PARK	PB
SEA 34-1252	1252	SEA 34-1252	8	34	7	1	1252	SEA 34-1252	PB
SEA 34-1252	1254	SEA 34-1254	8	34	7	1	1252	SEA 34-1252	PB
SEA 34-1252	1254	SEA 34-1254	8	34	7	1	1254	SEA 34-1254	PB
SEA 34-1256	1256	SEA 34-1256	8	34	7	1	1256	SEA 34-1256	PB
SEA 34-1256	1550	SEA 34-1550	8	34	7	1	1550	SEA 34-1550	PB
SEA 34-1256	1552	SEA 34-1552	8	34	7	1	1256	SEA 34-1256	PB
SEA 34-1256	1552	SEA 34-1552	8	34	7	1	1550	SEA 34-1550	PB
SEA 34-1256	1552	SEA 34-1552	8	34	7	1	1552	SEA 34-1552	PB
SEA 34-1487	1487	SEA 34-1487	8	34	7	1	1487	SEA 34-1487	PB
SEA 34-1487	1511	SEA 34-1511	8	34	7	1	1487	SEA 34-1487	PB
SEA 34-1487	1511	SEA 34-1511	8	34	7	1	1511	SEA 34-1511	PB
SEA 34-1602	1602	SEA 34-1602	8	34	7	1	1602	SEA 34-1602	PB
SEA 34-1602	1928	SEA 34-1928	8	34	7	1	1602	SEA 34-1602	PB
SEA 34-1602	1928	SEA 34-1928	8	34	7	1	1928	SEA 34-1928	PB
SEA 43-1780	1779	SEA 43-1779	8	43	7	7	1779	SEA 43-1779	PB
SEA 43-1780	1779	SEA 43-1779	8	43	7	7	1780	SEA 43-1780	PB
SEA 43-1780	1780	SEA 43-1780	8	43	7	7	1780	SEA 43-1780	PB
SEA 43-1857	1857	SEA 43-1857	8	43	7	3	1857	SEA 43-1857	PB
SEA 43-1857	4010	SEA 43-4010	8	43	7	3	1857	SEA 43-1857	PB
SEA 43-3876	3320	SEA 43-3320	8	43	7	7	3320	SEA 43-3320	PB
SEA 43-3876	3320	SEA 43-3320	8	43	7	7	3876	SEA 43-3876	PB
SEA 43-3876	3571	SEA 43-3571	8	43	7	7	3571	SEA 43-3571	PB
SEA 43-3876	3571	SEA 43-3571	8	43	7	7	3876	SEA 43-3876	PB
SEA 43-3876	3876	SEA 43-3876	8	43	7	7	3876	SEA 43-3876	PB
B-D 05-2413	2413	B-D 05-2413	9	5	8		2413	B-D 05-2413	PB
B-D 05-2413	4011	B-D 05-4011	9	5	8		2413	B-D 05-2413	PB
B-D 05-3976	3976	B-D 05-3976	9	5	8		3976	B-D 05-3976	PB
B-D 05-3976	4012	B-D 05-4012	9	5	8		3976	B-D 05-3976	PB

Reason Code Key

PB - Precinct Balancing

N/C - Name Change

* Abolished

2025 Precinct Alteration Summary Report
Sorted by King County Council District

Attachment B

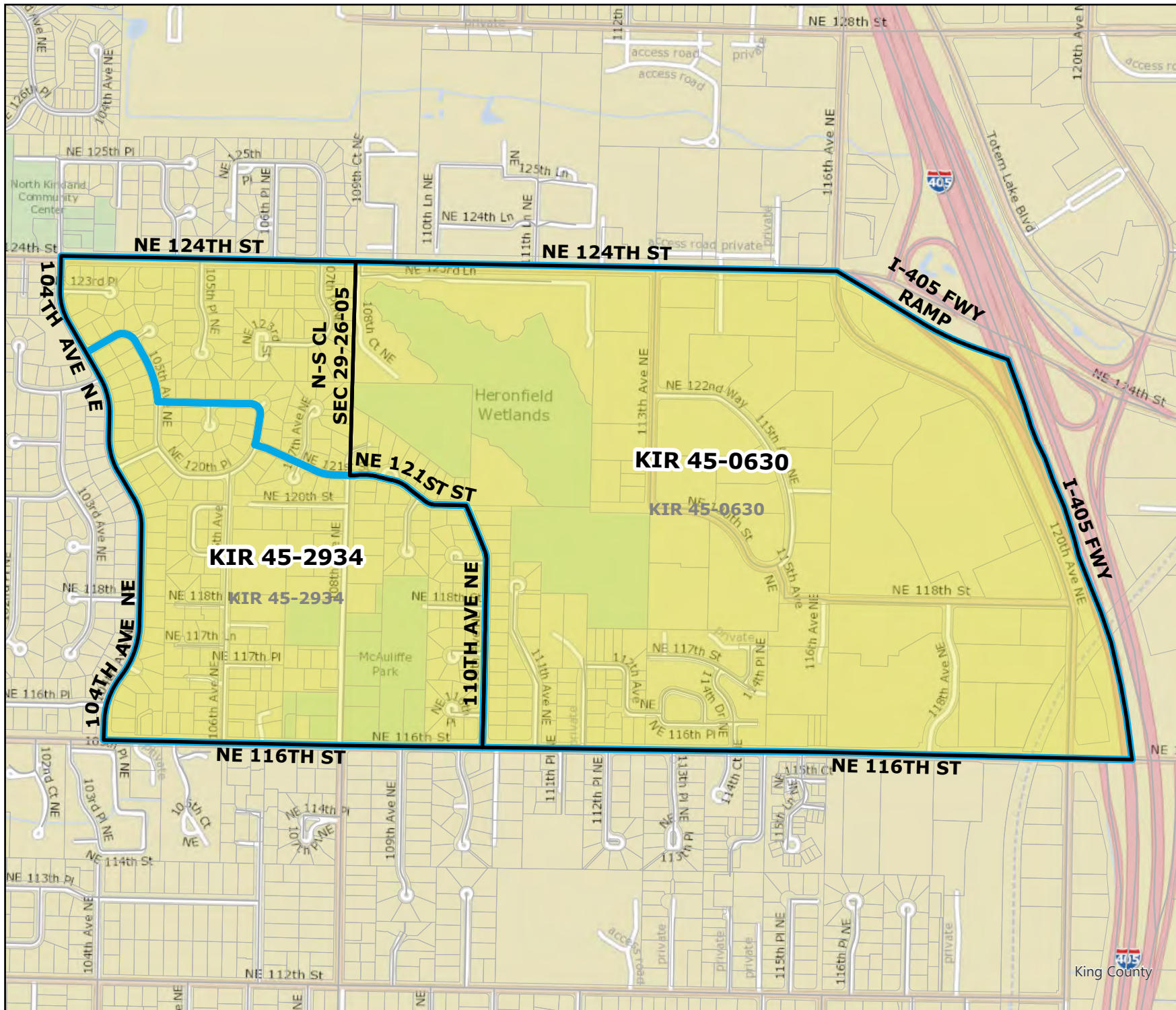
Precinct Group	New Code	New Precinct Name	KCC	LEG	CONG	SCC	Old Precinct Code	Old Precinct Name	Reason
BEL 41-3583	3583	BEL 41-3583	9	41	9		3583	BEL 41-3583	PB
BEL 41-3583	3684	BEL 41-3684	9	41	9		3583	BEL 41-3583	PB
BEL 41-3583	3684	BEL 41-3684	9	41	9		3684	BEL 41-3684	PB
COV 47-1145	1145	COV 47-1145	9	47	8		1145	COV 47-1145	PB
COV 47-1145	3597	COV 47-3597	9	47	8		1145	COV 47-1145	PB
COV 47-1145	3597	COV 47-3597	9	47	8		3597	COV 47-3597	PB
COV 47-2982	2982	COV 47-2982	9	47	8		2982	COV 47-2982	PB
COV 47-2982	3365	COV 47-3365	9	47	8		2982	COV 47-2982	PB
COV 47-2982	3365	COV 47-3365	9	47	8		3365	COV 47-3365	PB
ENM 05-0418	0413	ENM 05-0413	9	5	8		0413	ENM 05-0413	PB
ENM 05-0418	0413	ENM 05-0413	9	5	8		0418	ENM 05-0418	PB
ENM 05-0418	0418	ENM 05-0418	9	5	8		0418	ENM 05-0418	PB
FARLEY	4014	BEAVER	9	5	8		2837	FARLEY	PB
FARLEY	2837	FARLEY	9	5	8		2837	FARLEY	PB
PINE	3625	PINE	9	31	8		3625	PINE	PB
PINE	3625	PINE	9	31	8		1216	WHITE RIVER	PB
PINE	1216	WHITE RIVER	9	31	8		1216	WHITE RIVER	PB
PIPELINE	3295	LUND	9	47	8		3295	LUND	PB
PIPELINE	0912	PIPELINE	9	47	8		3295	LUND	PB
PIPELINE	0912	PIPELINE	9	47	8		0912	PIPELINE	PB
SPRING LAKE	4015	OTTER	9	5	8		1110	SPRING LAKE	PB
SPRING LAKE	1110	SPRING LAKE	9	5	8		1110	SPRING LAKE	PB
WILLOW	4013	WILLOW	9	47	8		0280	*CALHOUN	N/C

Reason Code Key

PB - Precinct Balancing

N/C - Name Change

* Abolished



2025 Precinct Alterations

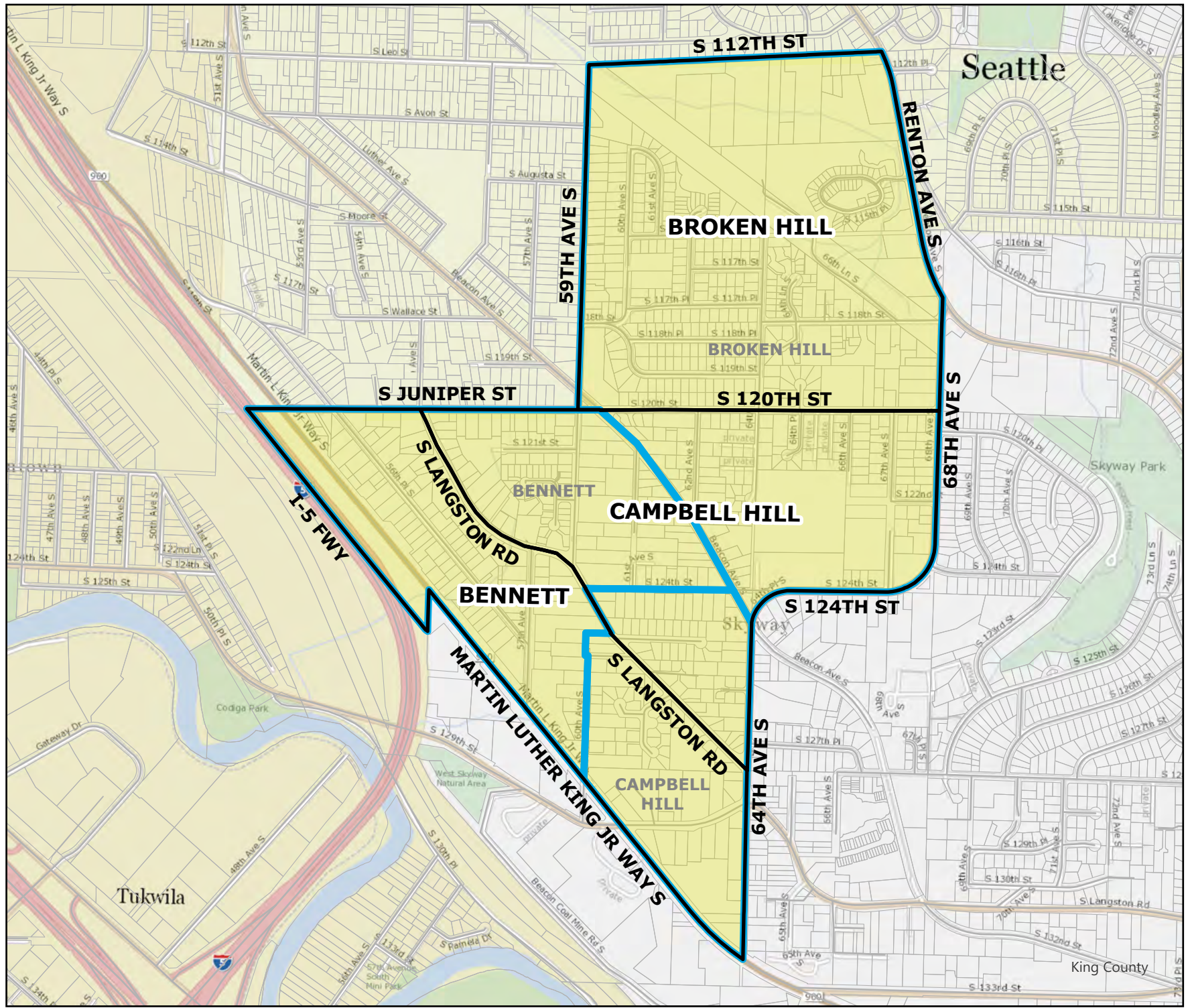
Code	Precinct Name	LG	CG	CC
0630	KIR 45-0630	45	1	1
2934	KIR 45-2934	45	1	1
Original Precinct(s)				
0630	KIR 45-0630	45	1	1
2934	KIR 45-2934	45	1	1

*: Denotes precinct(s) that have been abolished.
 Precinct map produced by King County GIS Elections in accordance with KCC 1.12.101 & RCW 29A.16.040

Legend

- Original Precinct(s)
- New Precinct(s)
- Altered Precinct(s)





2025 Precinct Alterations

Code	Precinct Name	LG	CG	CC
0271	BROKEN HILL	37	9	2
3891	BENNETT	37	9	2
0283	CAMPBELL HILL	37	9	2

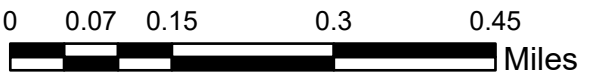
Original Precinct(s)

0271	BROKEN HILL	37	9	2
3891	BENNETT	37	9	2
0283	CAMPBELL HILL	37	9	2

*: Denotes precinct(s) that have been abolished.
 Precinct map produced by King County GIS Elections in accordance with KCC 1.12.101 & RCW 29A.16.040

Legend

- Original Precinct(s)
- New Precinct(s)
- Altered Precinct(s)

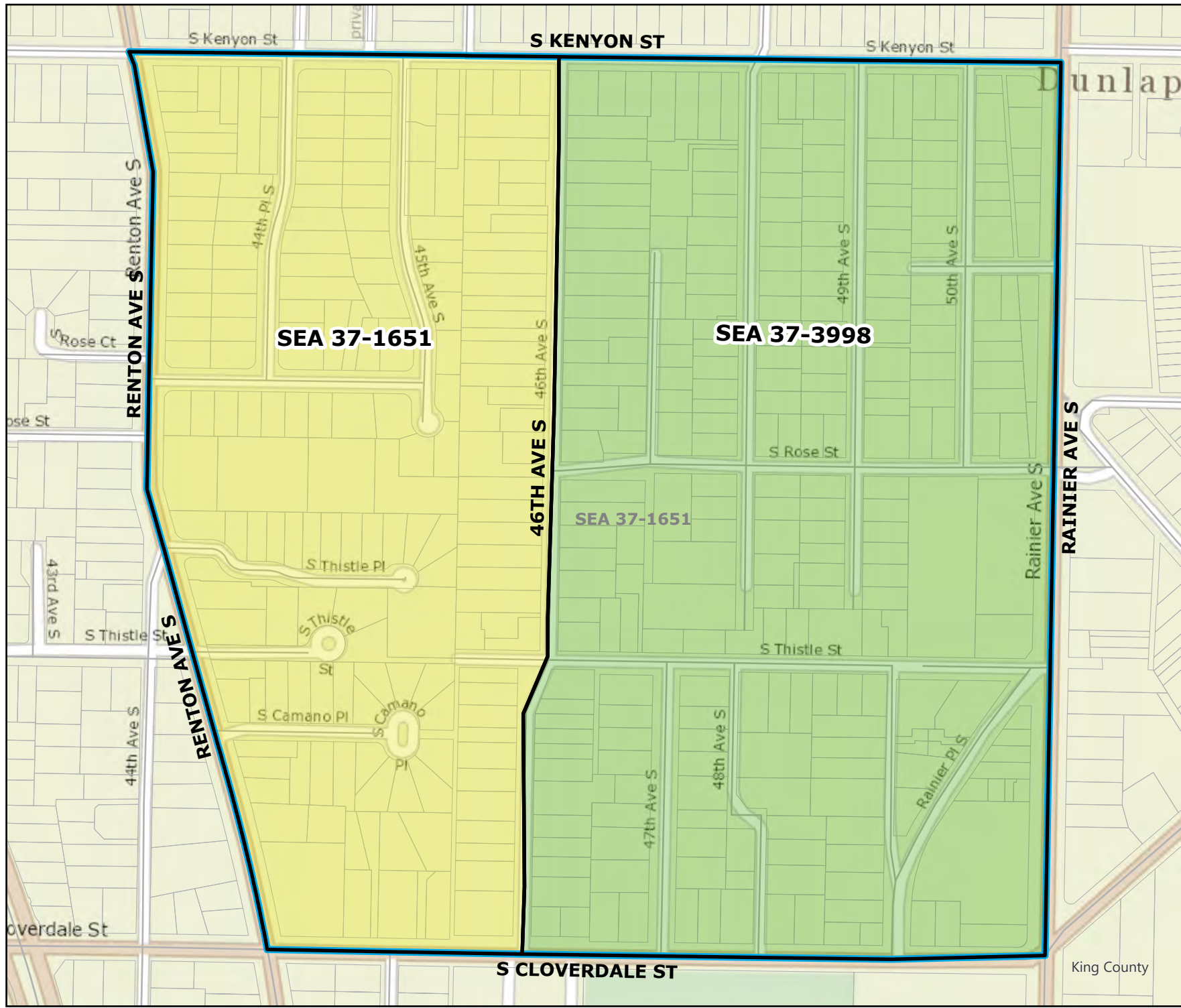


2025 Precinct Alterations

Code	Precinct Name	LG	CG	CC
3998	SEA 37-3998	37	9	2
1651	SEA 37-1651	37	9	2


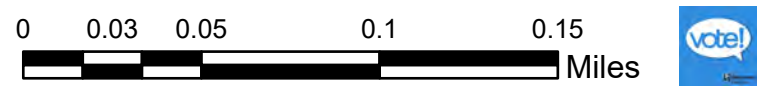
Original Precinct(s)				
1651	SEA 37-1651	37	9	2

*: Denotes precinct(s) that have been abolished.
 Precinct map produced by King County GIS Elections in accordance with KCC 1.12.101 & RCW 29A.16.040

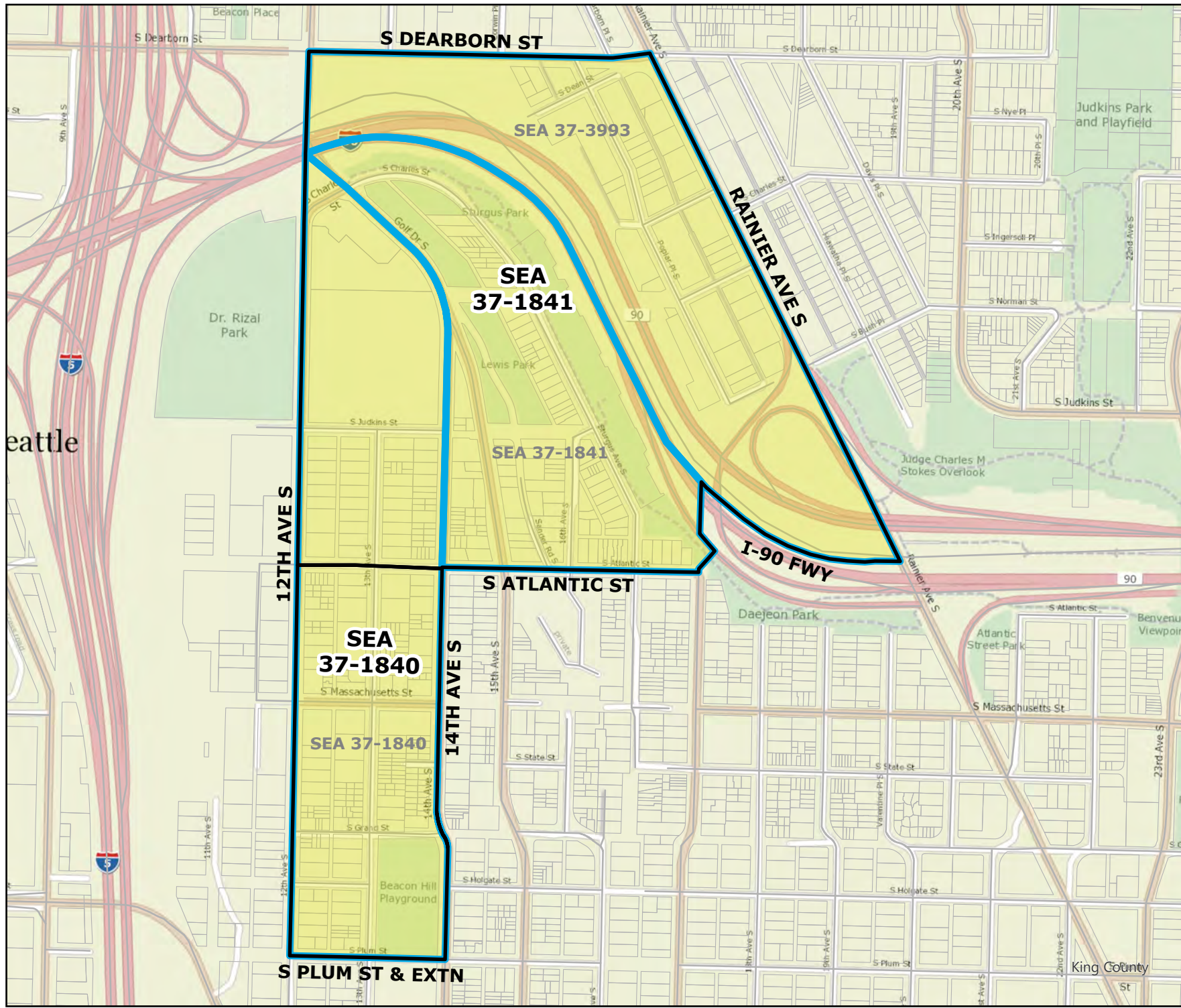


Legend

- Original Precinct(s)
- New Precinct(s)
- Altered Precinct(s)

2025 Precinct Alterations

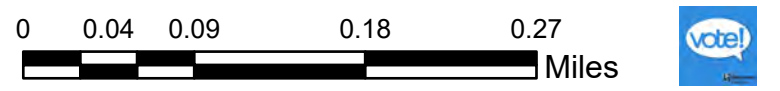


Code	Precinct Name	LG	CG	CC
1841	SEA 37-1841	37	9	2
1840	SEA 37-1840	37	9	2
Original Precinct(s)				
1841	SEA 37-1841	37	9	2
1840	SEA 37-1840	37	9	2
3993	SEA 37-3993 *	37	9	2

*: Denotes precinct(s) that have been abolished.
 Precinct map produced by King County GIS Elections in accordance with KCC 1.12.101 & RCW 29A.16.040

Legend

- Original Precinct(s)
- New Precinct(s)
- Altered Precinct(s)



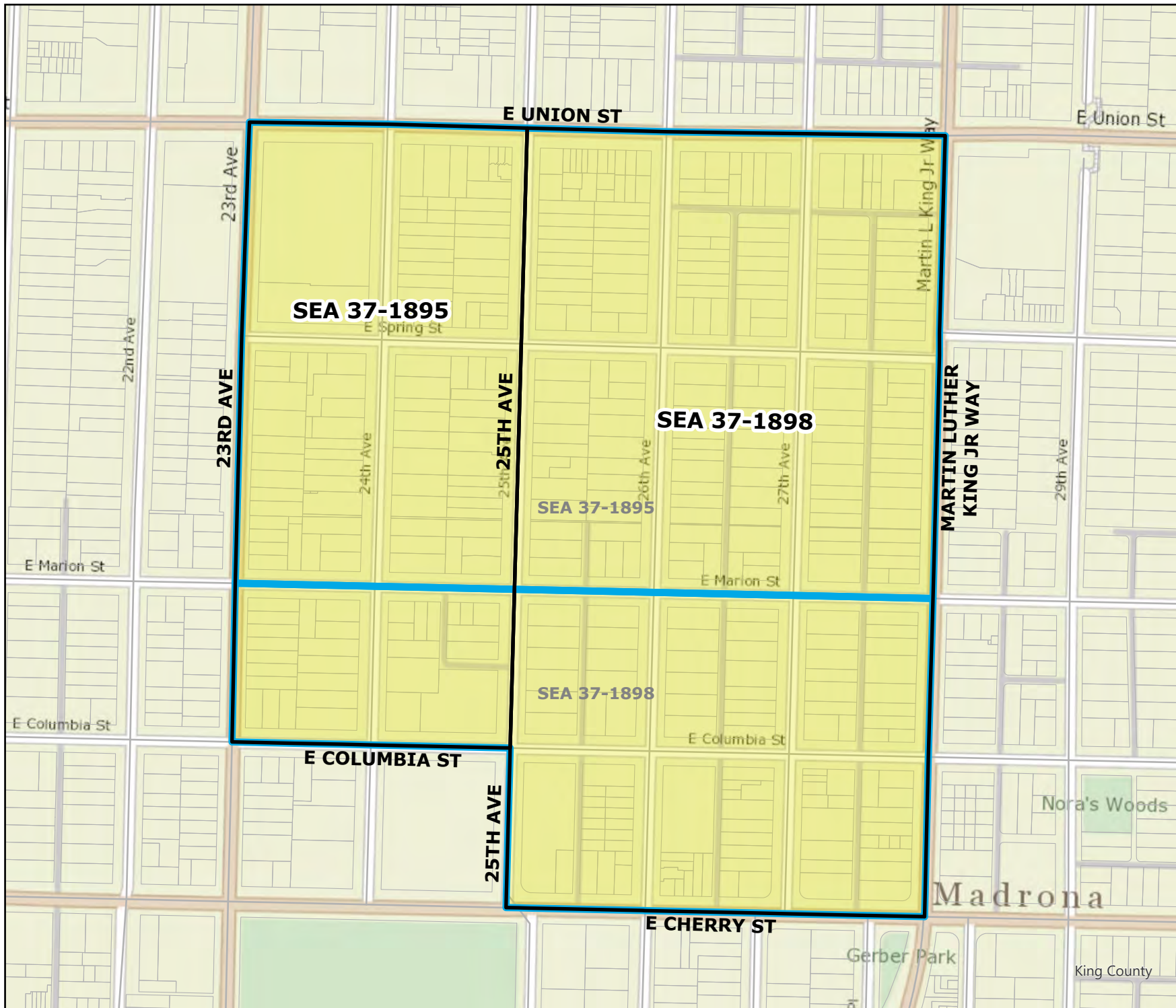
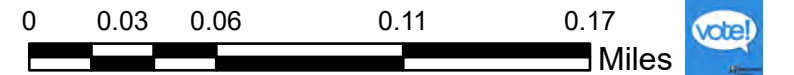
2025 Precinct Alterations

Code	Precinct Name	LG	CG	CC
1895	SEA 37-1895	37	9	2
1898	SEA 37-1898	37	9	2
Original Precinct(s)				
1895	SEA 37-1895	37	9	2
1898	SEA 37-1898	37	9	2

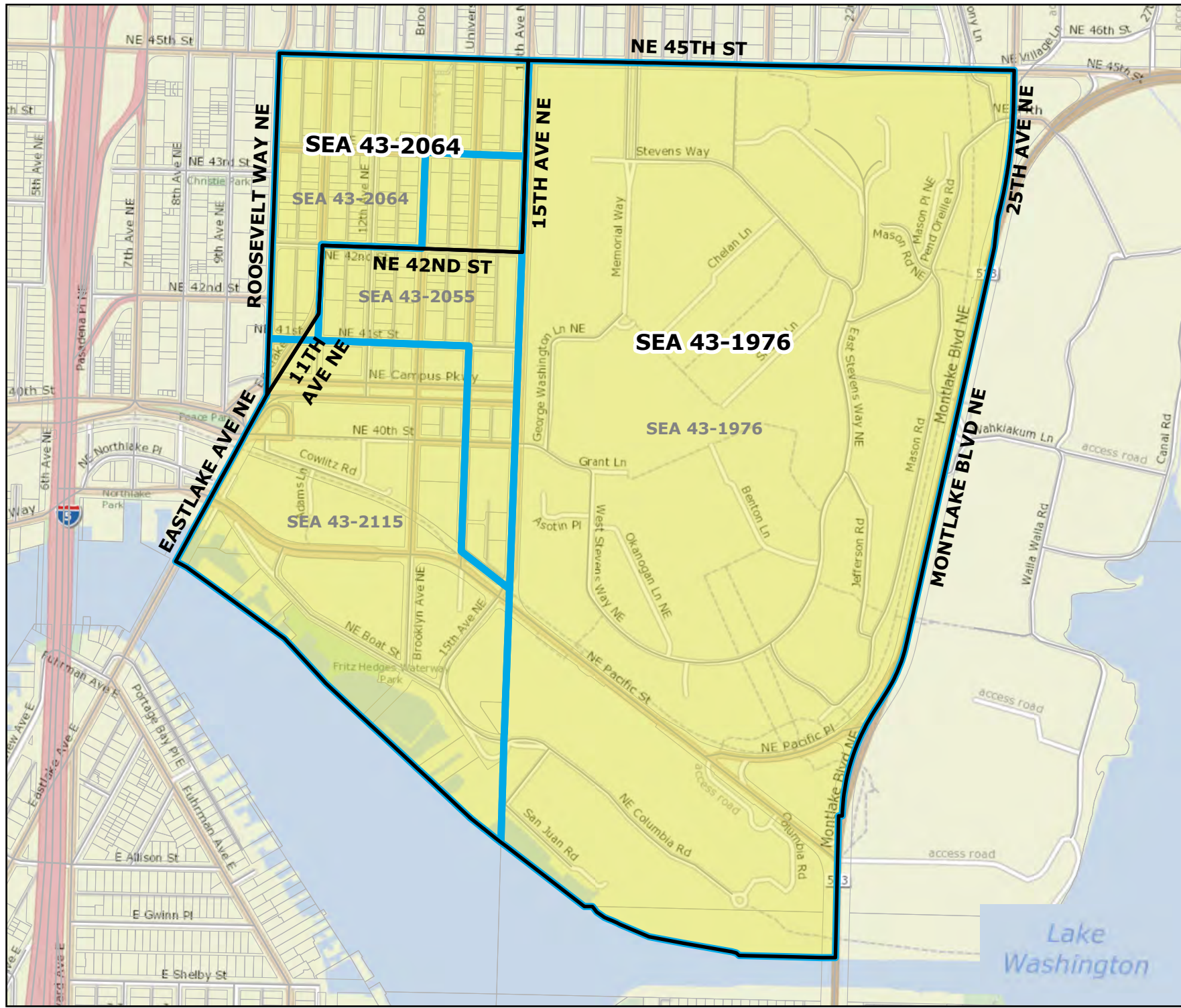
*: Denotes precinct(s) that have been abolished.
 Precinct map produced by King County GIS Elections in accordance with KCC 1.12.101 & RCW 29A.16.040

Legend

-  Original Precinct(s)
-  New Precinct(s)
-  Altered Precinct(s)



2025 Precinct Alterations




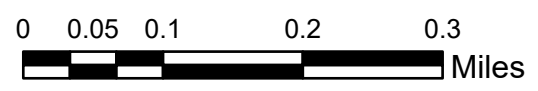
Code	Precinct Name	LG	CG	CC
1976	SEA 43-1976	43	7	2
2064	SEA 43-2064	43	7	2

Original Precinct(s)				
1976	SEA 43-1976	43	7	2
2064	SEA 43-2064	43	7	2
2055	SEA 43-2055 *	43	7	2
2115	SEA 43-2115 *	43	7	2

*: Denotes precinct(s) that have been abolished.
 Precinct map produced by King County GIS Elections in accordance with KCC 1.12.101 & RCW 29A.16.040

Legend

- Original Precinct(s)
- New Precinct(s)
- Altered Precinct(s)

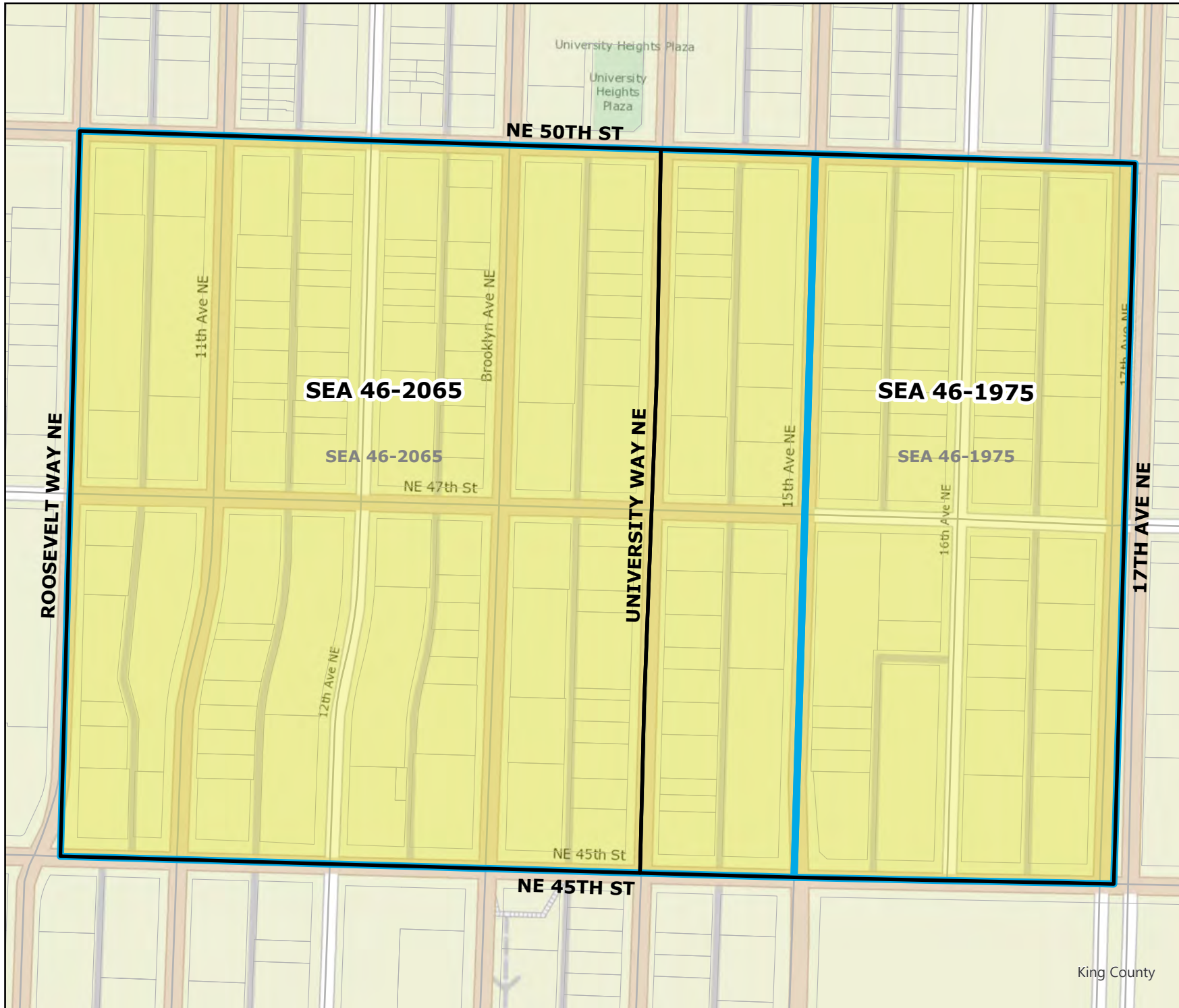
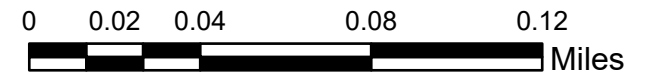
2025 Precinct Alterations

Code	Precinct Name	LG	CG	CC
2065	SEA 46-2065	46	7	2
1975	SEA 46-1975	46	7	2
Original Precinct(s)				
2065	SEA 46-2065	46	7	2
1975	SEA 46-1975	46	7	2

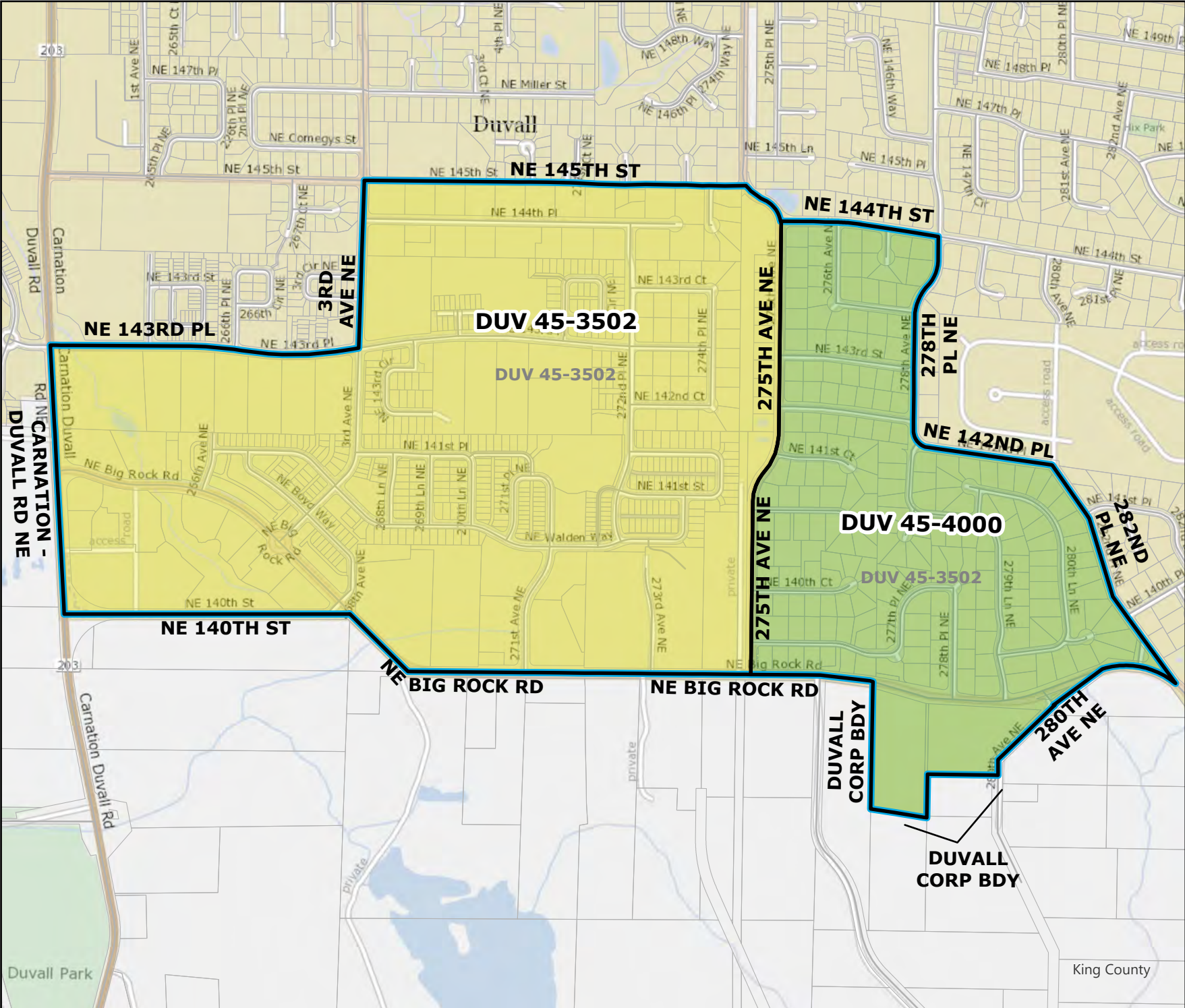
*: Denotes precinct(s) that have been abolished.
 Precinct map produced by King County GIS Elections in accordance with KCC 1.12.101 & RCW 29A.16.040

Legend

-  Original Precinct(s)
-  New Precinct(s)
-  Altered Precinct(s)



2025 Precinct Alterations




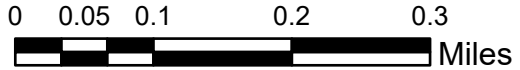
Code	Precinct Name	LG	CG	CC
4000	DUV 45-4000	45	8	3
3502	DUV 45-3502	45	8	3

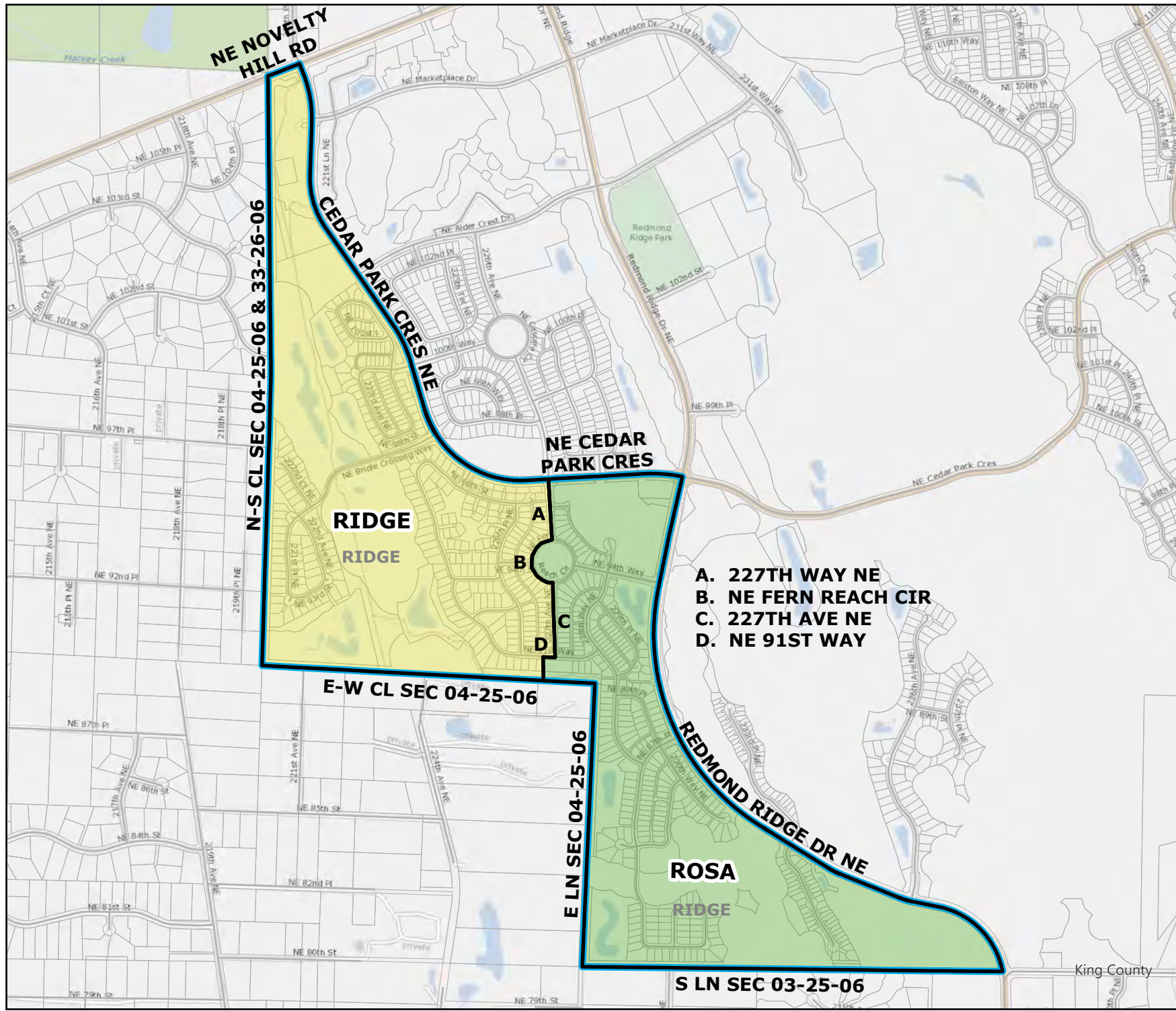
Original Precinct(s)				
3502	DUV 45-3502	45	8	3

*: Denotes precinct(s) that have been abolished.
 Precinct map produced by King County GIS Elections in accordance with KCC 1.12.101 & RCW 29A.16.040

Legend

- Original Precinct(s)
- New Precinct(s)
- Altered Precinct(s)



- A. 227TH WAY NE
- B. NE FERN REACH CIR
- C. 227TH AVE NE
- D. NE 91ST WAY

2025 Precinct Alterations

Code	Precinct Name	LG	CG	CC
3999	ROSA	45	8	3
3479	RIDGE	45	8	3

Original Precinct(s)				
3479	RIDGE	45	8	3

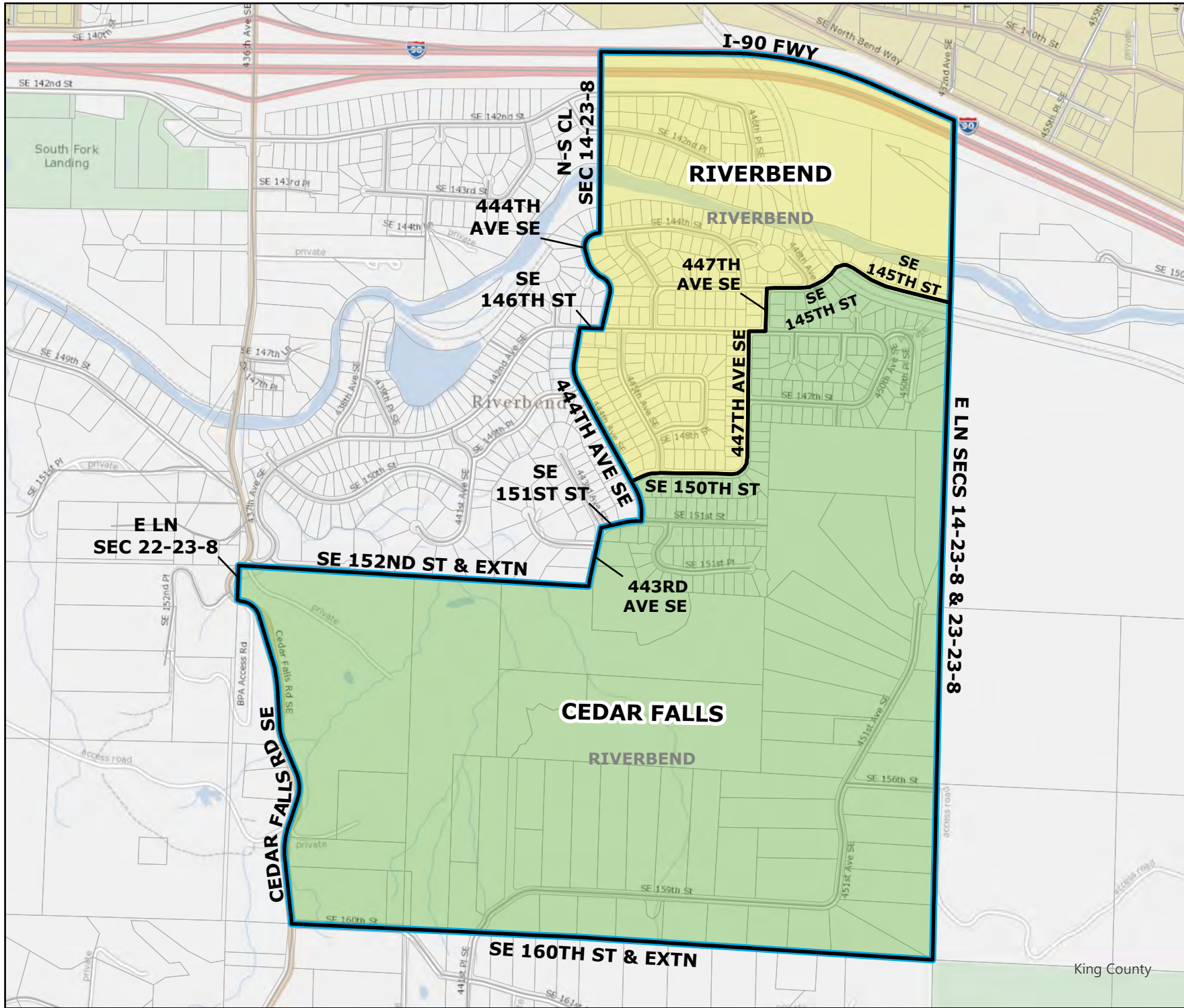
*: Denotes precinct(s) that have been abolished.
 Precinct map produced by King County GIS Elections in accordance with KCC 1.12.101 & RCW 29A.16.040

Legend

- Original Precinct(s)
- New Precinct(s)
- Altered Precinct(s)



2025 Precinct Alterations




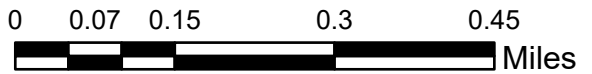
Code	Precinct Name	LG	CG	CC
4002	CEDAR FALLS	5	8	3
2584	RIVERBEND	5	8	3

Original Precinct(s)				
2584	RIVERBEND	5	8	3

*: Denotes precinct(s) that have been abolished.
 Precinct map produced by King County GIS Elections in accordance with KCC 1.12.101 & RCW 29A.16.040

Legend

- Original Precinct(s)
- New Precinct(s)
- Altered Precinct(s)




2025 Precinct Alterations




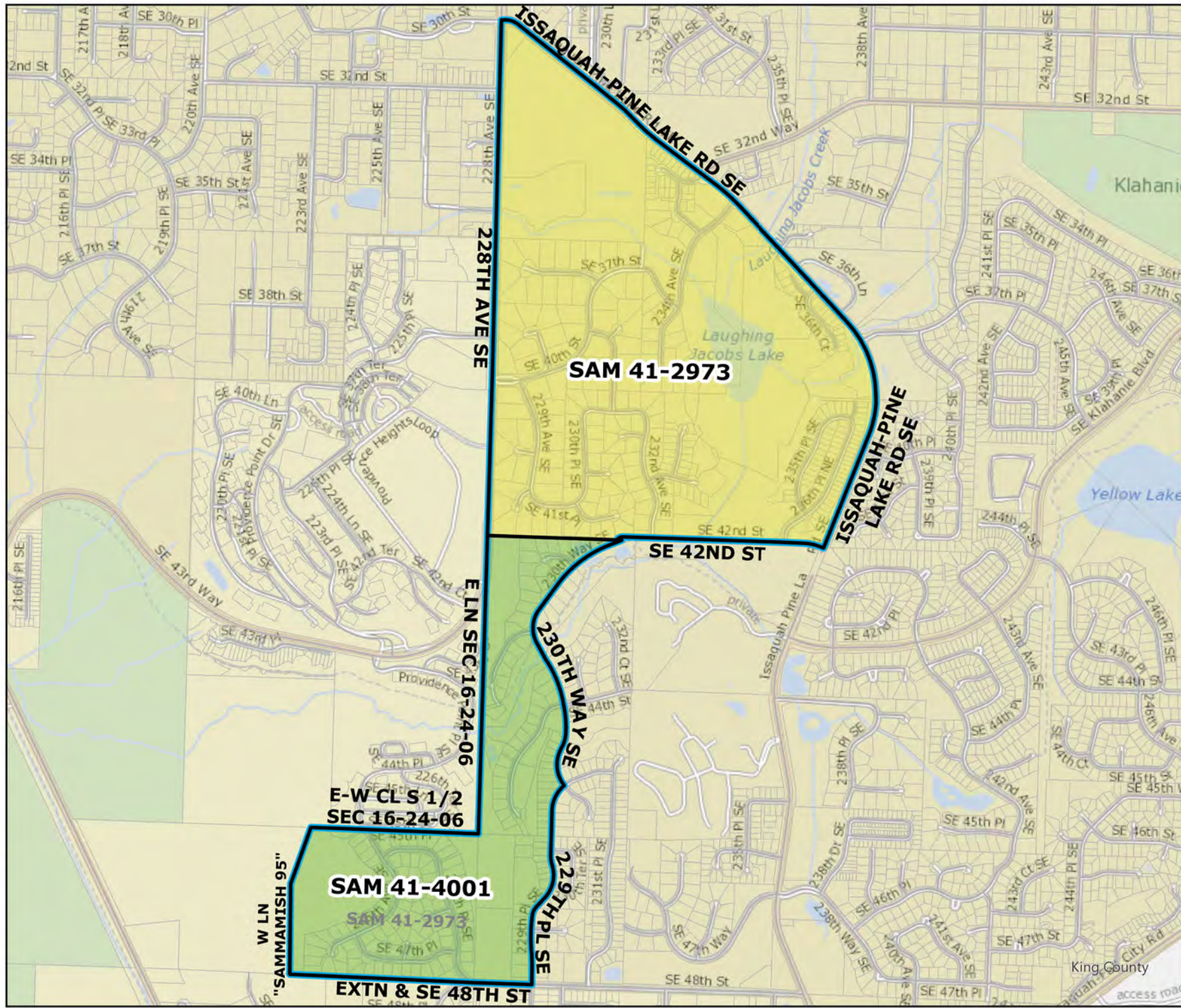
Code	Precinct Name	LG	CG	CC
4001	SAM 41-4001	41	8	3
2973	SAM 41-2973	41	8	3

Original Precinct(s)				
2973	SAM 41-2973	41	8	3

*: Denotes precinct(s) that have been abolished.
 Precinct map produced by King County GIS Elections in accordance with KCC 1.12.101 & RCW 29A.16.040

Legend

-  Original Precinct(s)
-  New Precinct(s)
-  Altered Precinct(s)

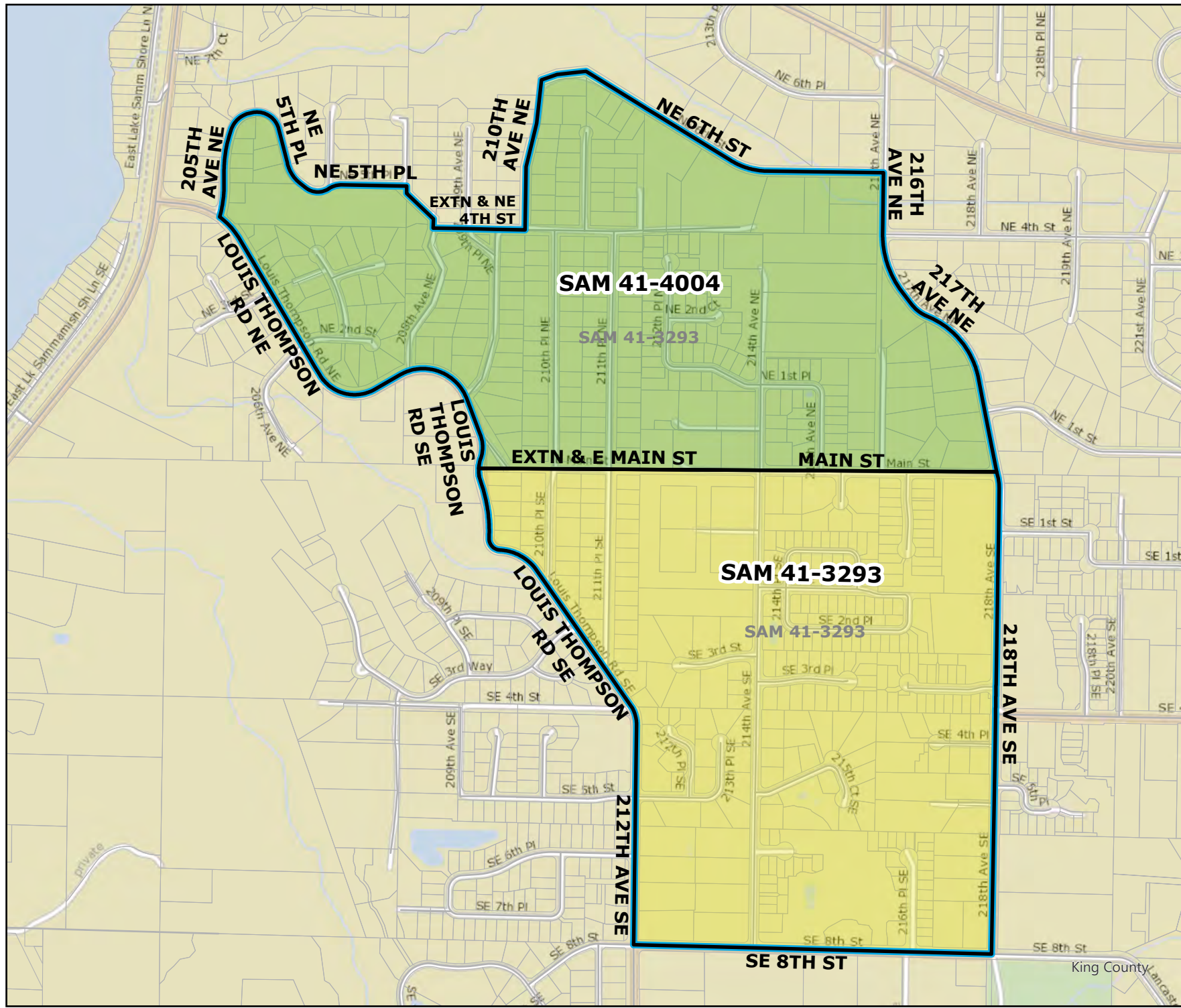





2025 Precinct Alterations

Code	Precinct Name	LG	CG	CC
4004	SAM 41-4004	41	8	3
3293	SAM 41-3293	41	8	3


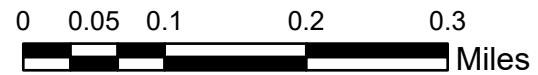
Original Precinct(s)				
3293	SAM 41-3293	41	8	3

*: Denotes precinct(s) that have been abolished.
 Precinct map produced by King County GIS Elections in accordance with KCC 1.12.101 & RCW 29A.16.040

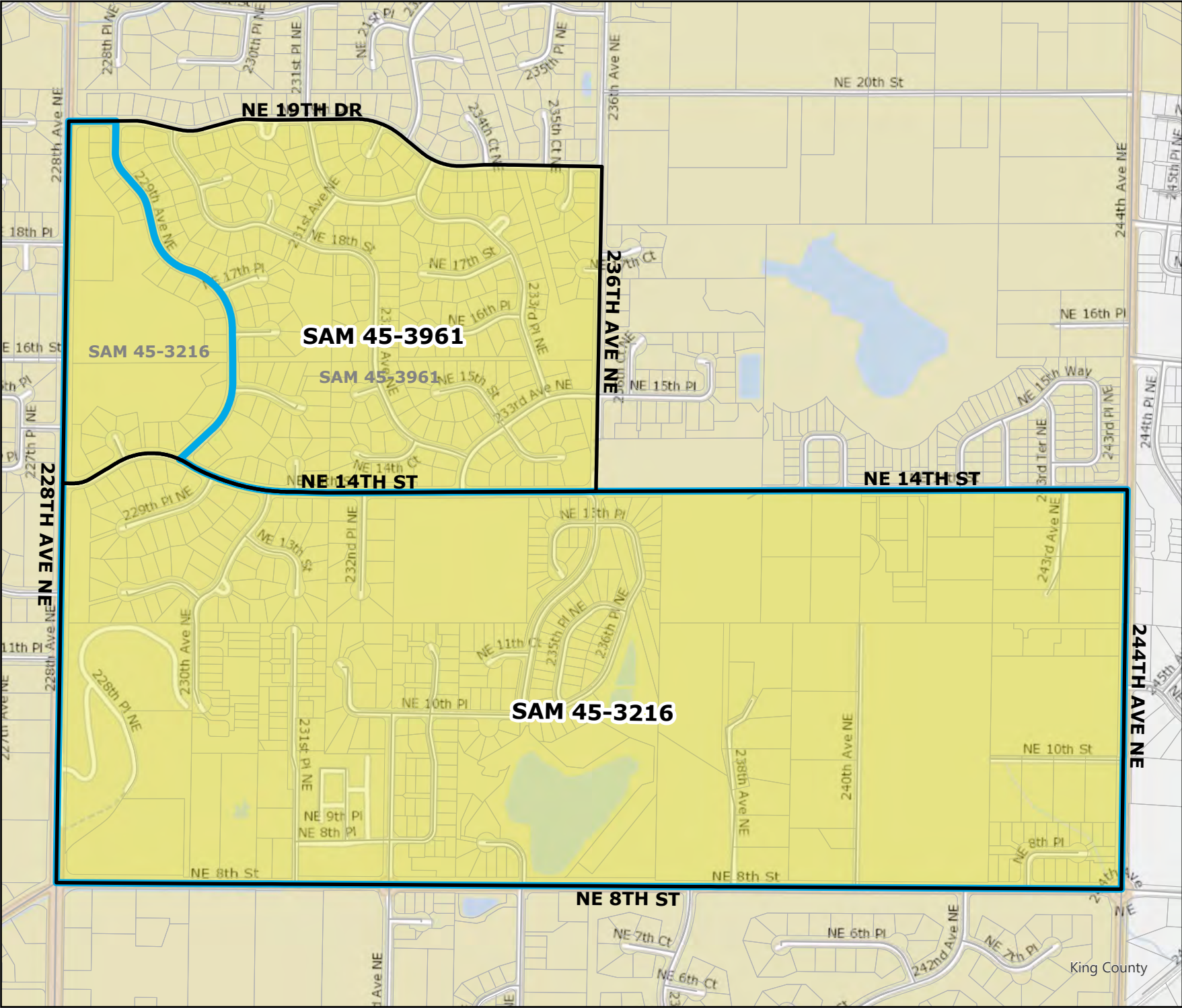


Legend

- Original Precinct(s)
- New Precinct(s)
- Altered Precinct(s)

2025 Precinct Alterations

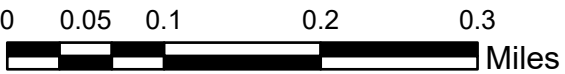


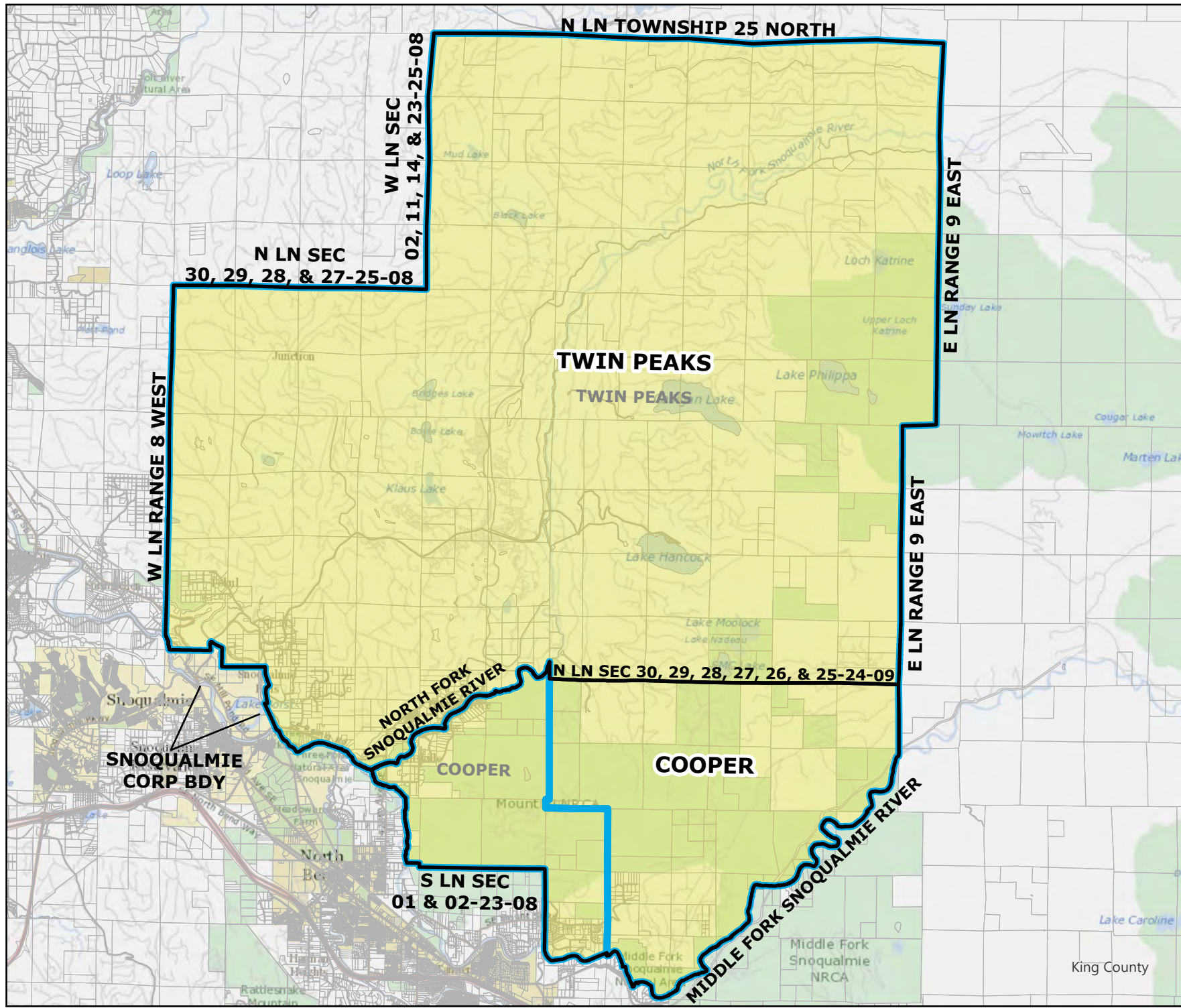
Code	Precinct Name	LG	CG	CC
3216	SAM 45-3216	45	8	3
3961	SAM 45-3961	45	8	3
Original Precinct(s)				
3216	SAM 45-3216	45	8	3
3961	SAM 45-3961	45	8	3

*: Denotes precinct(s) that have been abolished.
 Precinct map produced by King County GIS Elections in accordance with KCC 1.12.101 & RCW 29A.16.040

Legend

- Original Precinct(s)
- New Precinct(s)
- Altered Precinct(s)







2025 Precinct Alterations

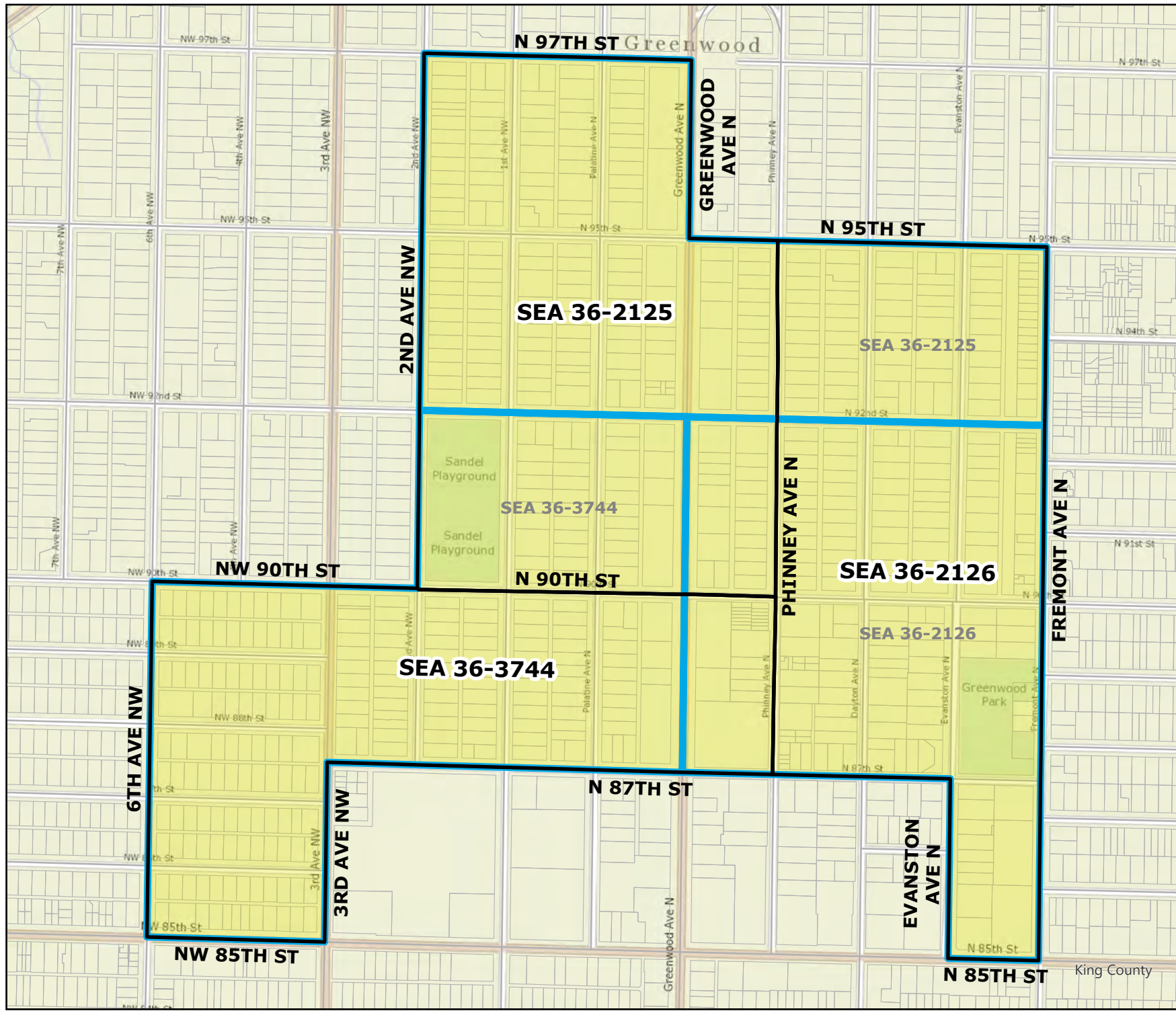
Code	Precinct Name	LG	CG	CC
3150	TWIN PEAKS	12	8	3
3333	COOPER	12	8	3
Original Precinct(s)				
3150	TWIN PEAKS	12	8	3
3333	COOPER	12	8	3

*: Denotes precinct(s) that have been abolished.
 Precinct map produced by King County GIS Elections in accordance with KCC 1.12.101 & RCW 29A.16.040

Legend

- Original Precinct(s)
- New Precinct(s)
- Altered Precinct(s)



2025 Precinct Alterations

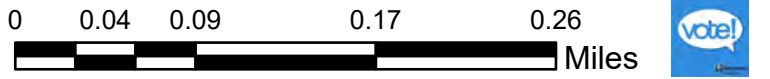
Code	Precinct Name	LG	CG	CC
2126	SEA 36-2126	36	7	4
2125	SEA 36-2125	36	7	4
3744	SEA 36-3744	36	7	4

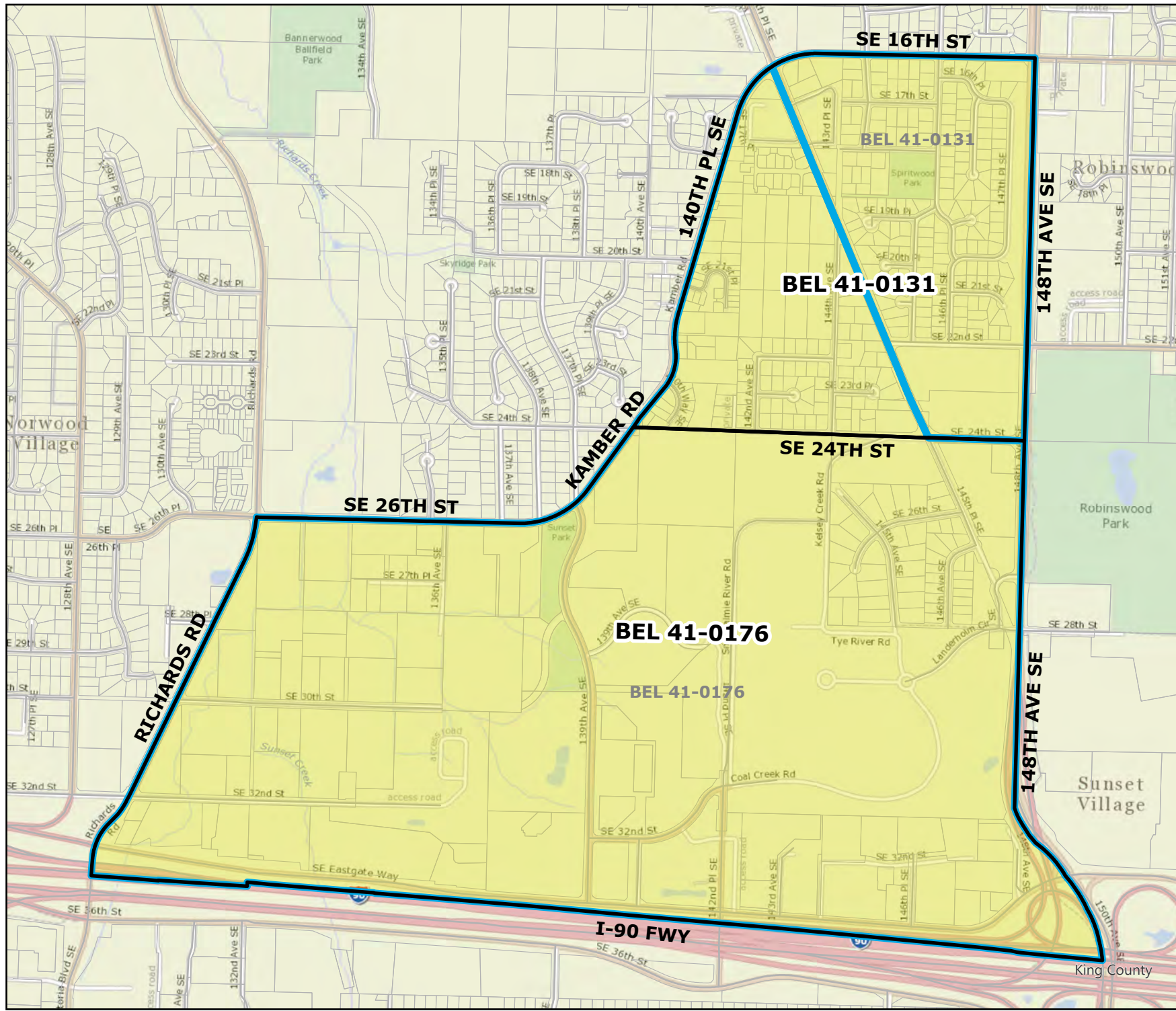
Original Precinct(s)				
2126	SEA 36-2126	36	7	4
2125	SEA 36-2125	36	7	4
3744	SEA 36-3744	36	7	4

*: Denotes precinct(s) that have been abolished.
 Precinct map produced by King County GIS Elections in accordance with KCC 1.12.101 & RCW 29A.16.040

Legend

- Original Precinct(s)
- New Precinct(s)
- Altered Precinct(s)






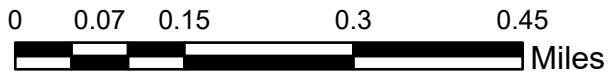
2025 Precinct Alterations

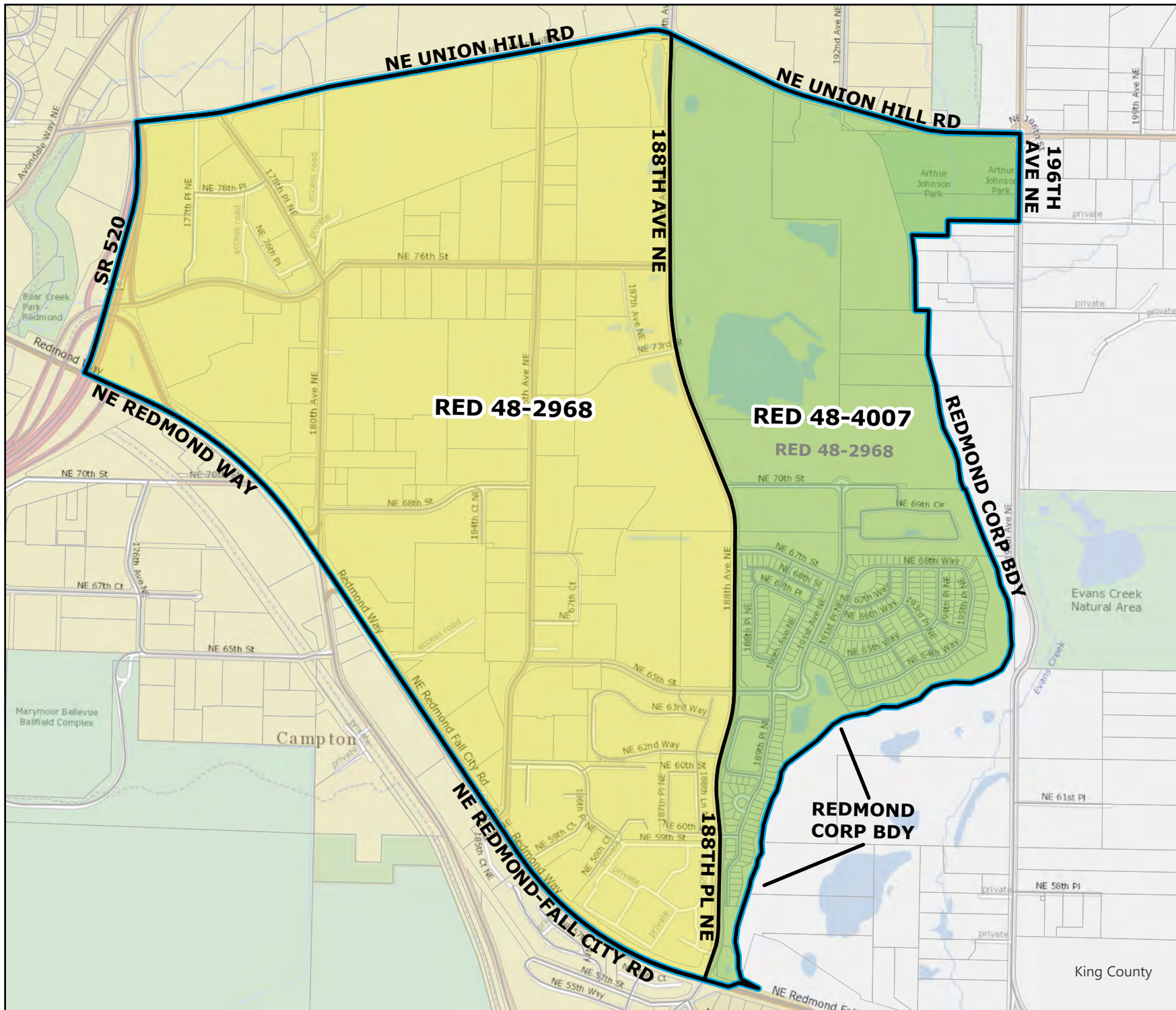
Code	Precinct Name	LG	CG	CC
0176	BEL 41-0176	41	9	6
0131	BEL 41-0131	41	9	6
Original Precinct(s)				
0176	BEL 41-0176	41	9	6
0131	BEL 41-0131	41	9	6

*: Denotes precinct(s) that have been abolished.
 Precinct map produced by King County GIS Elections in accordance with KCC 1.12.101 & RCW 29A.16.040

Legend

- Original Precinct(s)
- New Precinct(s)
- Altered Precinct(s)



2025 Precinct Alterations



Code	Precinct Name	LG	CG	CC
4007	RED 48-4007	48	1	6
2968	RED 48-2968	48	1	6

Original Precinct(s)				
2968	RED 48-2968	48	1	6

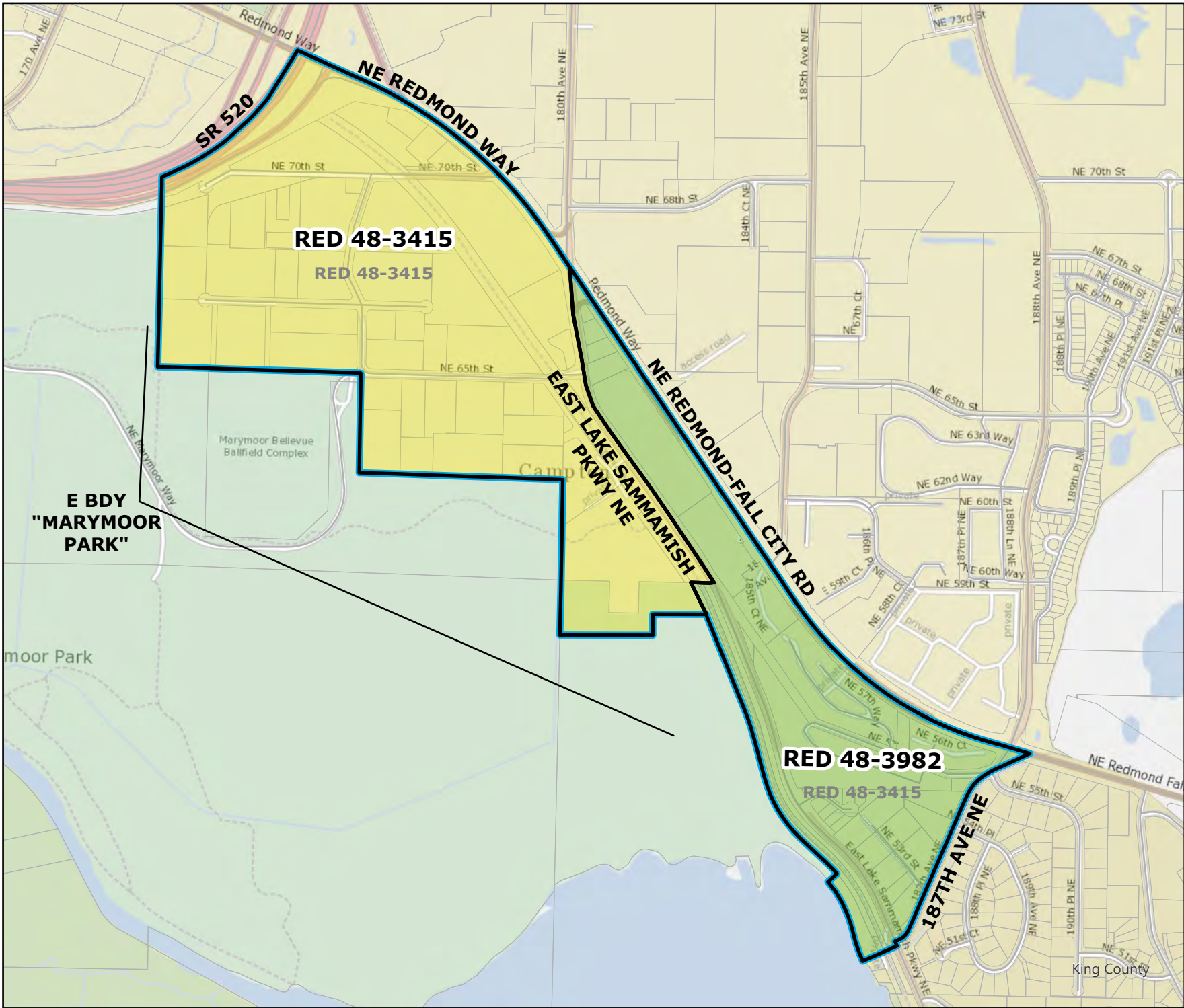
*: Denotes precinct(s) that have been abolished.
 Precinct map produced by King County GIS Elections in accordance with KCC 1.12.101 & RCW 29A.16.040

Legend

- Original Precinct(s)
- New Precinct(s)
- Altered Precinct(s)

2025 Precinct Alterations




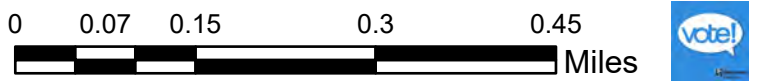
Code	Precinct Name	LG	CG	CC
3982	RED 48-3982	48	1	6
3415	RED 48-3415	48	1	6

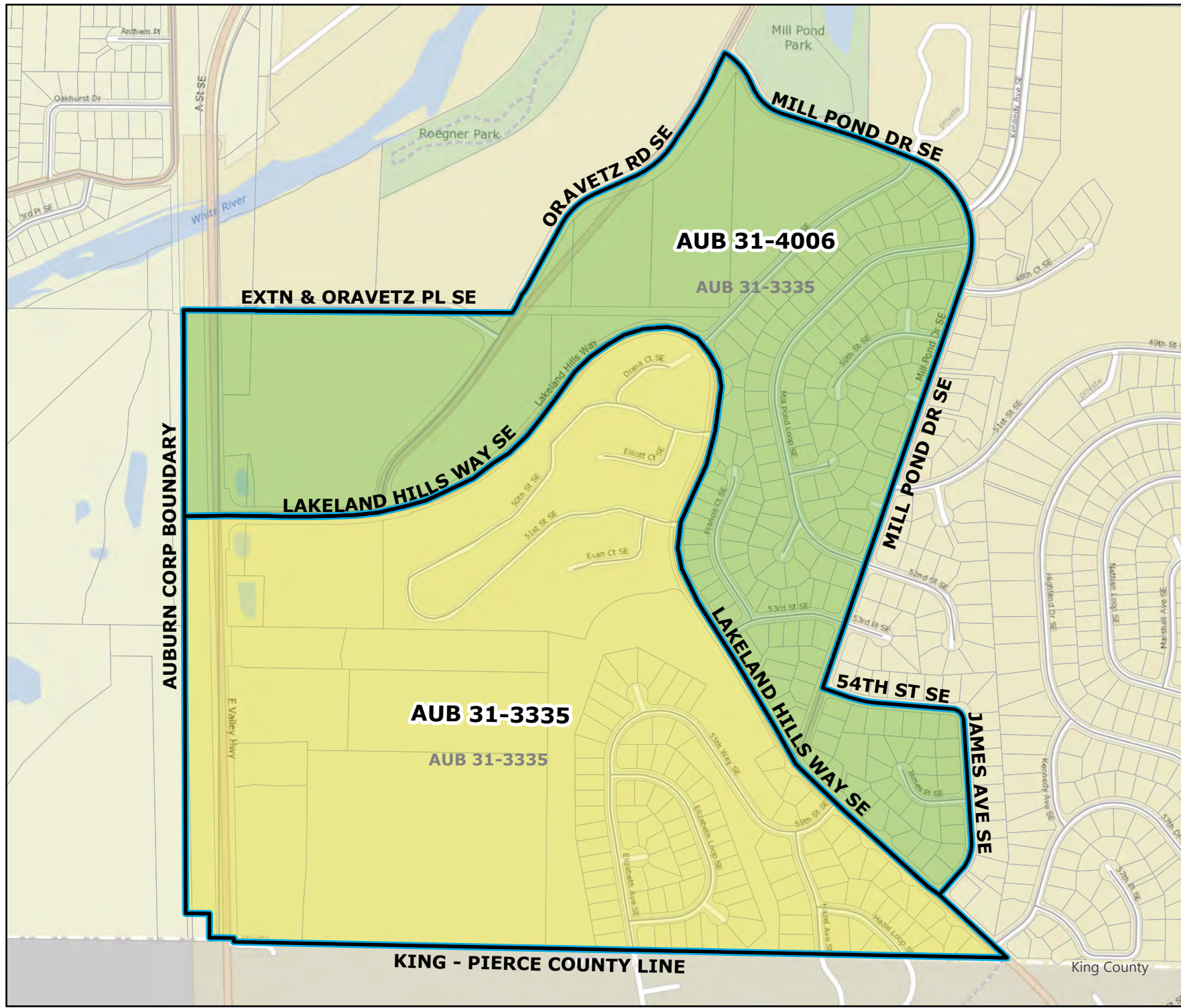
Original Precinct(s)				
3415	RED 48-3415	48	1	6

*: Denotes precinct(s) that have been abolished.
 Precinct map produced by King County GIS Elections in accordance with KCC 1.12.101 & RCW 29A.16.040

Legend

- Original Precinct(s)
- New Precinct(s)
- Altered Precinct(s)



2025 Precinct Alterations

Code	Precinct Name	LG	CG	CC
4006	AUB 31-4006	31	8	7
3335	AUB 31-3335	31	8	7

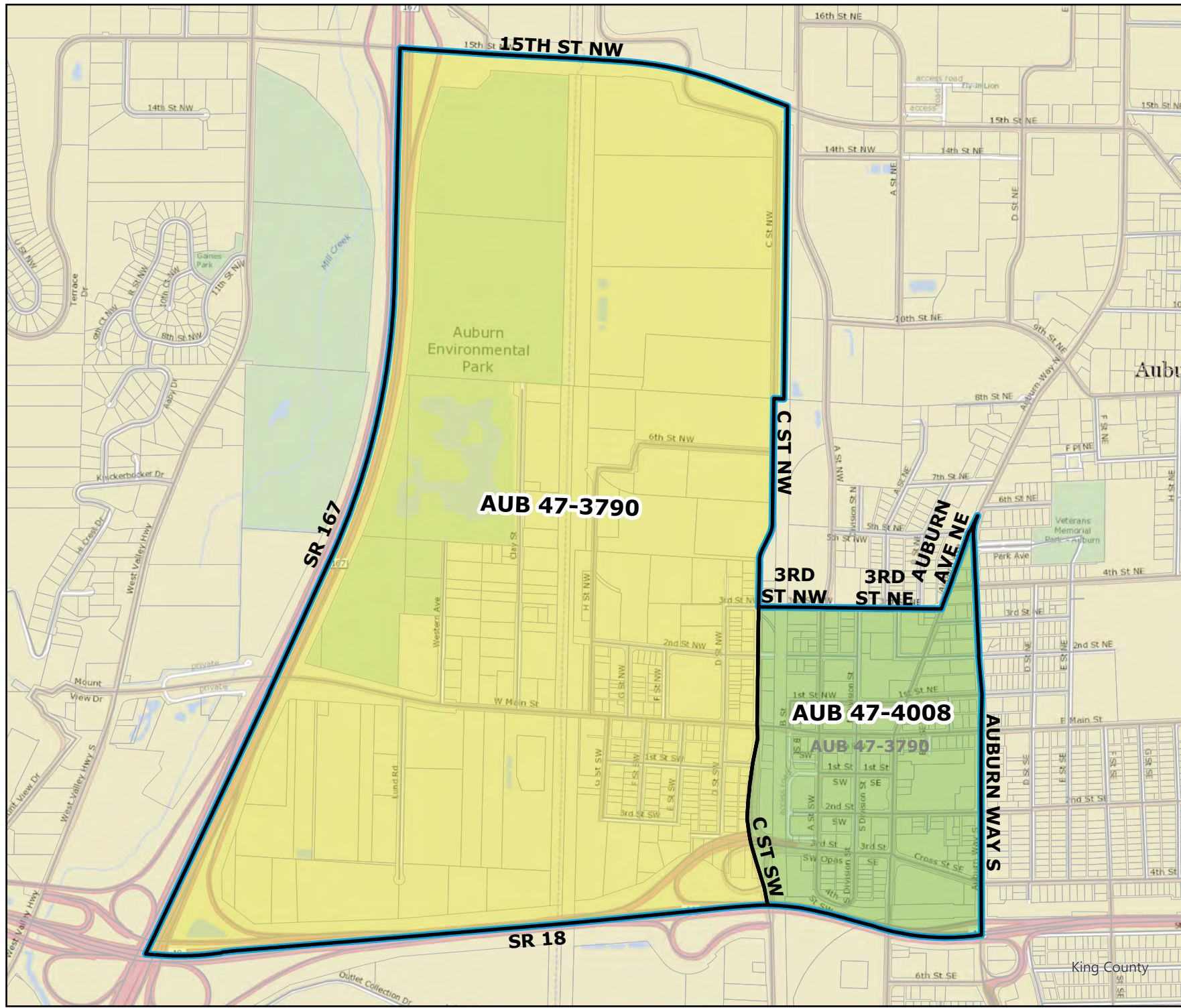
Original Precinct(s)				
3335	AUB 31-3335	31	8	7

*: Denotes precinct(s) that have been abolished.
 Precinct map produced by King County GIS Elections in accordance with KCC 1.12.101 & RCW 29A.16.040

Legend

- Original Precinct(s)
- New Precinct(s)
- Altered Precinct(s)





2025 Precinct Alterations


Code	Precinct Name	LG	CG	CC
4008	AUB 47-4008	47	9	7
3970	AUB 47-3790	47	9	7

Original Precinct(s)				
3970	AUB 47-3790	47	9	7

*: Denotes precinct(s) that have been abolished.
 Precinct map produced by King County GIS Elections in accordance with KCC 1.12.101 & RCW 29A.16.040

Legend

- Original Precinct(s)
- New Precinct(s)
- Altered Precinct(s)





2025 Precinct Alterations

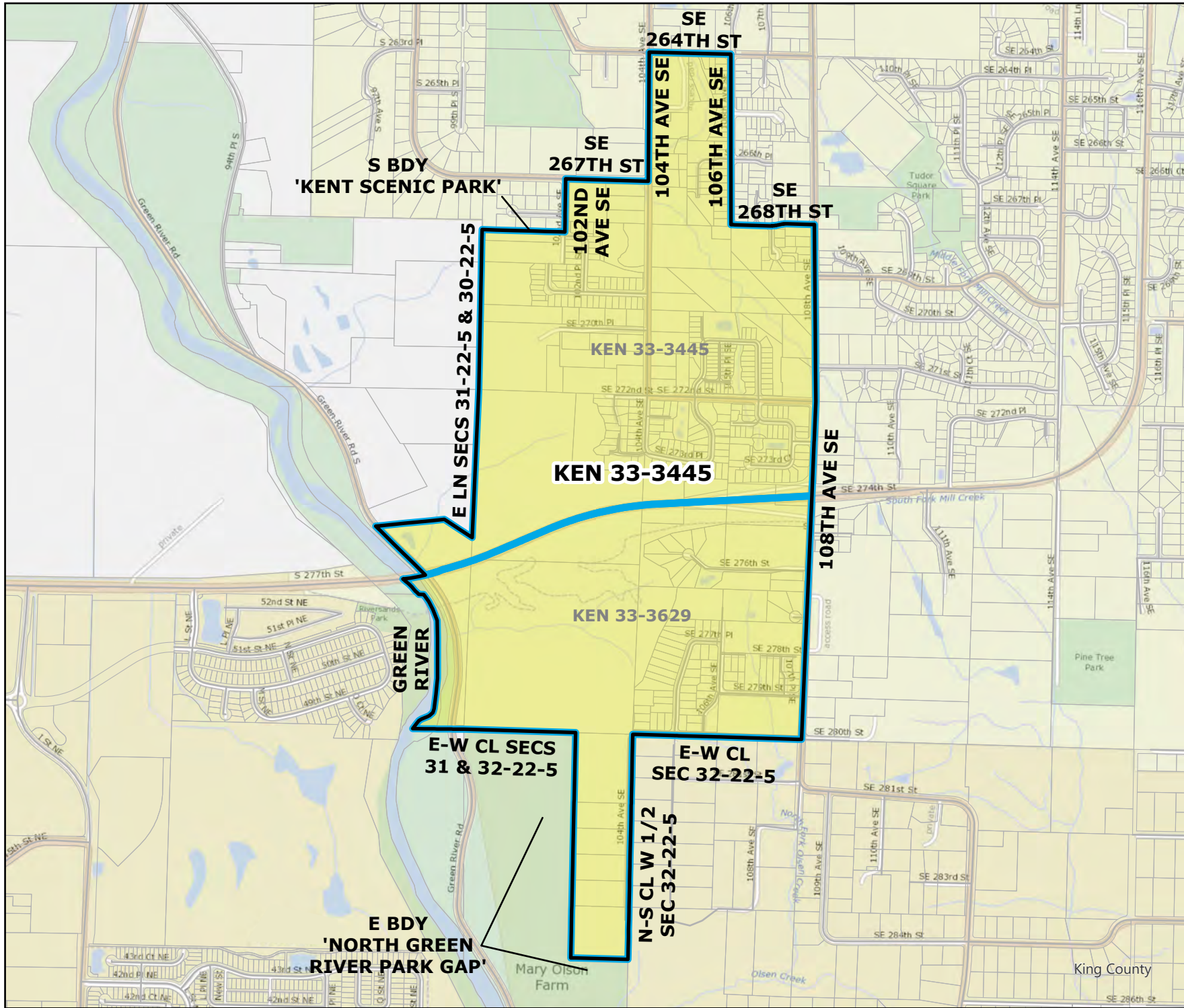
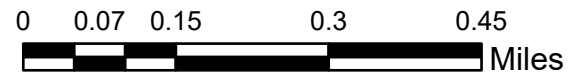
Code	Precinct Name	LG	CG	CC
3445	KEN 33-3445	33	9	7
Original Precinct(s)				
3445	KEN 33-3445	33	9	7
3629	KEN 33-3629 *	33	9	7

*: Denotes precinct(s) that have been abolished.
 Precinct map produced by King County GIS Elections in accordance with KCC 1.12.101 & RCW 29A.16.040

Legend

- Original Precinct(s)
- New Precinct(s)
- Altered Precinct(s)








2025 Precinct Alterations


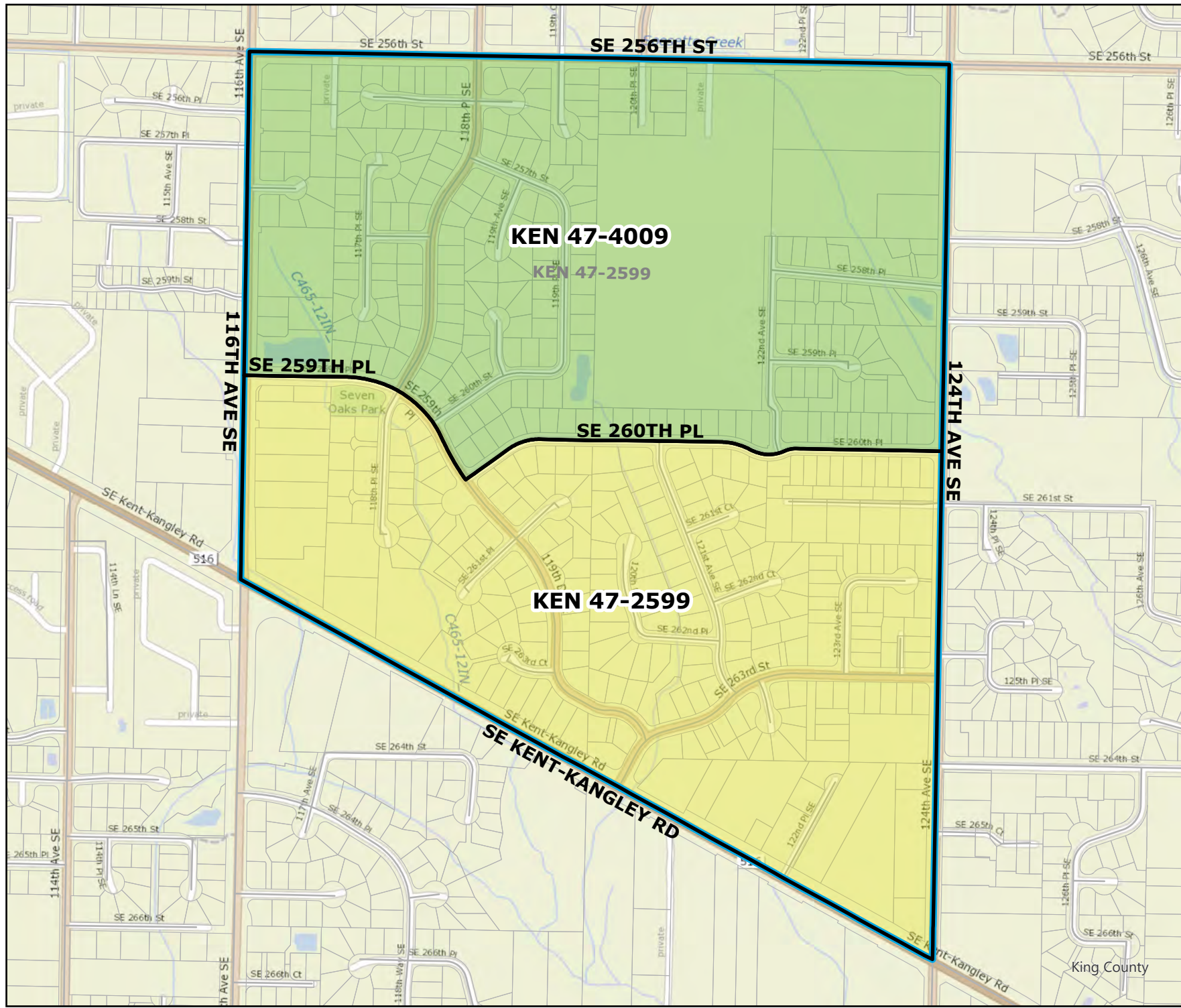
Code	Precinct Name	LG	CG	CC
4009	KEN 47-4009	47	9	7
2599	KEN 47-2599	47	9	7

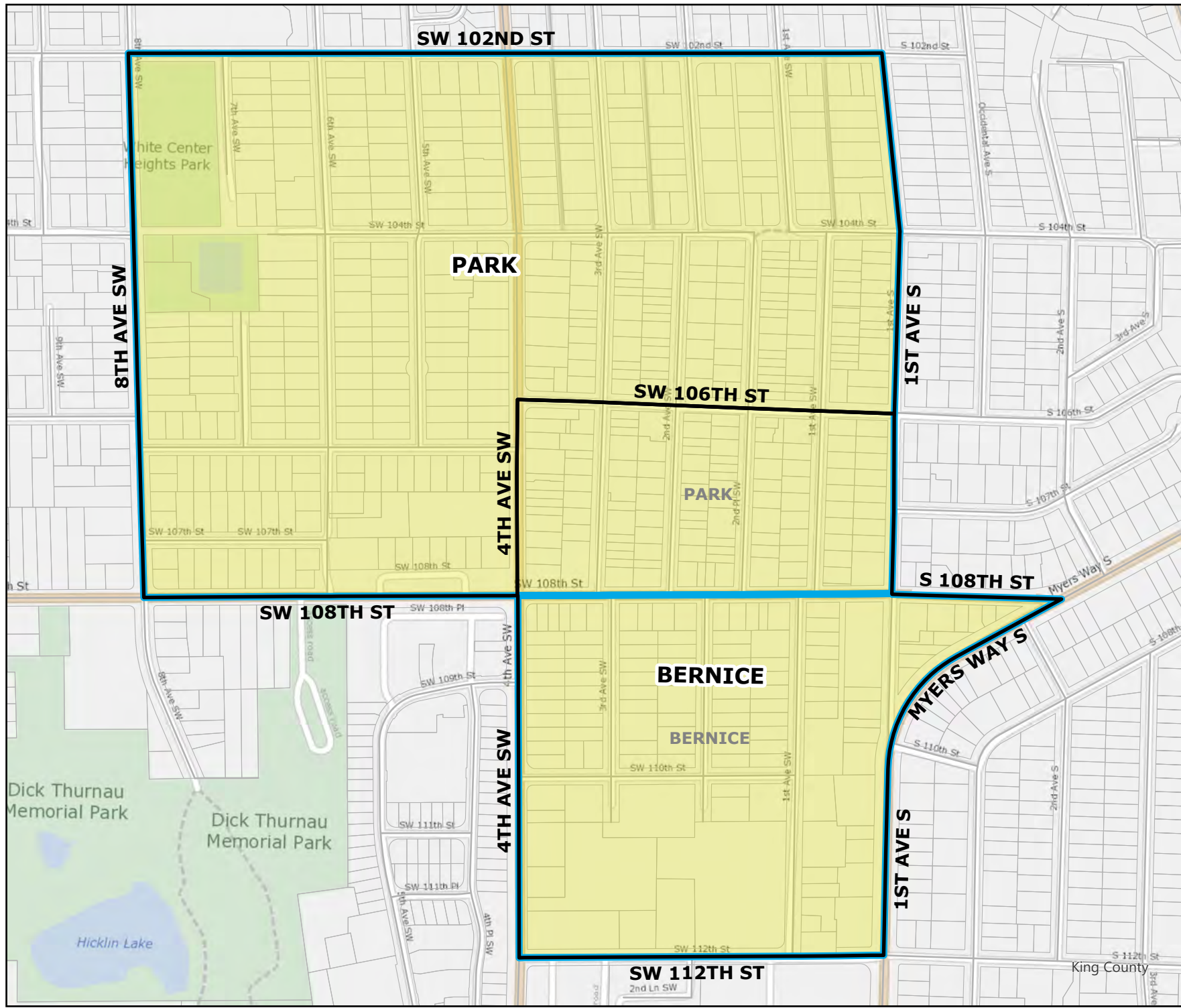
Original Precinct(s)				
2599	KEN 47-2599	47	9	7

*: Denotes precinct(s) that have been abolished.
 Precinct map produced by King County GIS Elections in accordance with KCC 1.12.101 & RCW 29A.16.040

Legend

-  Original Precinct(s)
-  New Precinct(s)
-  Altered Precinct(s)




2025 Precinct Alterations

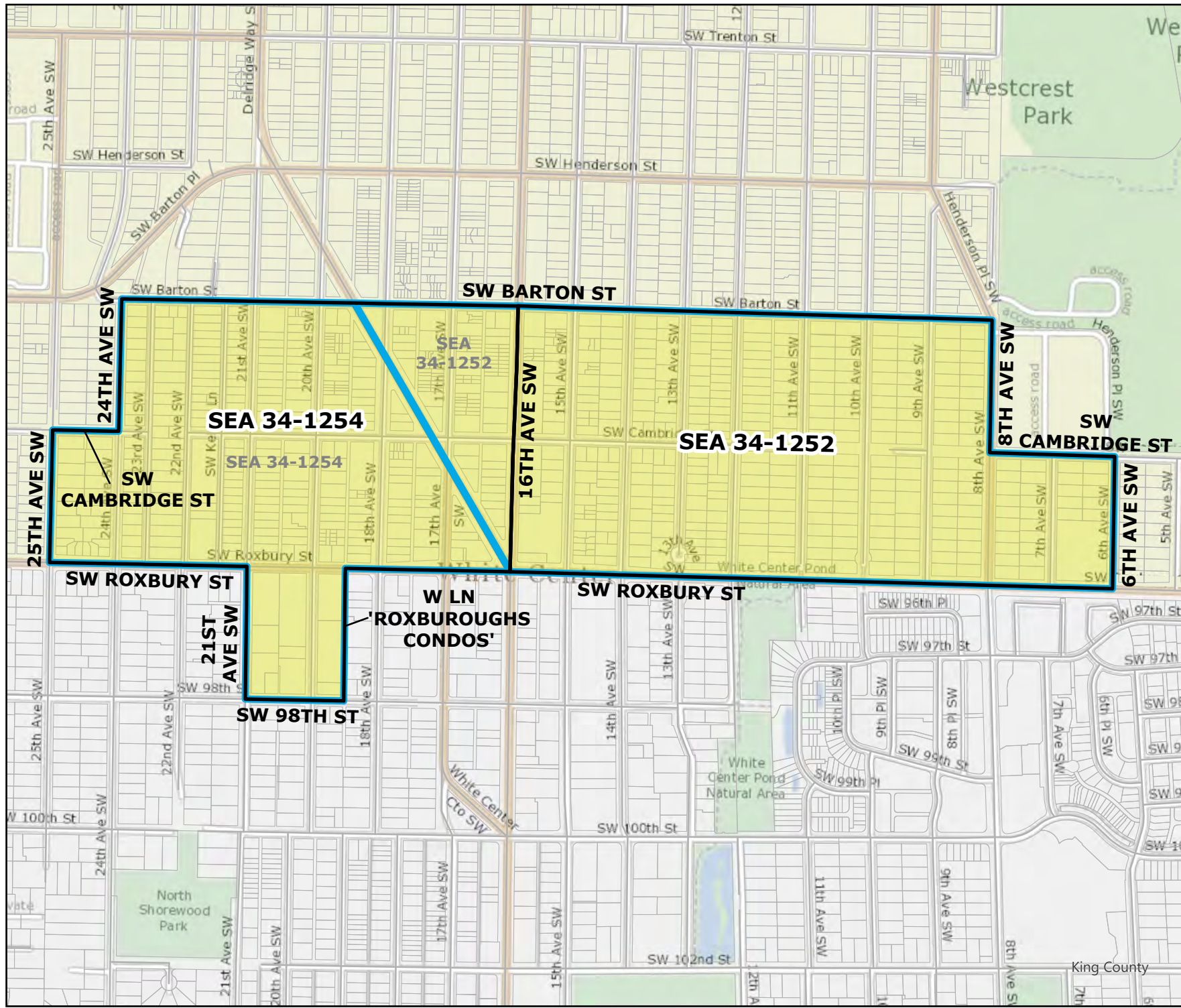
Code	Precinct Name	LG	CG	CC
3838	PARK	34	7	8
0231	BERNICE	34	7	8
Original Precinct(s)				
3838	PARK	34	7	8
0231	BERNICE	34	7	8

*: Denotes precinct(s) that have been abolished.
 Precinct map produced by King County GIS Elections in accordance with KCC 1.12.101 & RCW 29A.16.040

Legend

- Original Precinct(s)
- New Precinct(s)
- Altered Precinct(s)



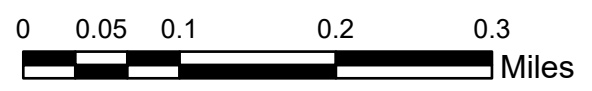
2025 Precinct Alterations

Code	Precinct Name	LG	CG	CC
1252	SEA 34-1252	34	7	8
1254	SEA 34-1254	34	7	8
Original Precinct(s)				
1252	SEA 34-1252	34	7	8
1254	SEA 34-1254	34	7	8

*: Denotes precinct(s) that have been abolished.
 Precinct map produced by King County GIS Elections in accordance with KCC 1.12.101 & RCW 29A.16.040

Legend

- Original Precinct(s)
- New Precinct(s)
- Altered Precinct(s)

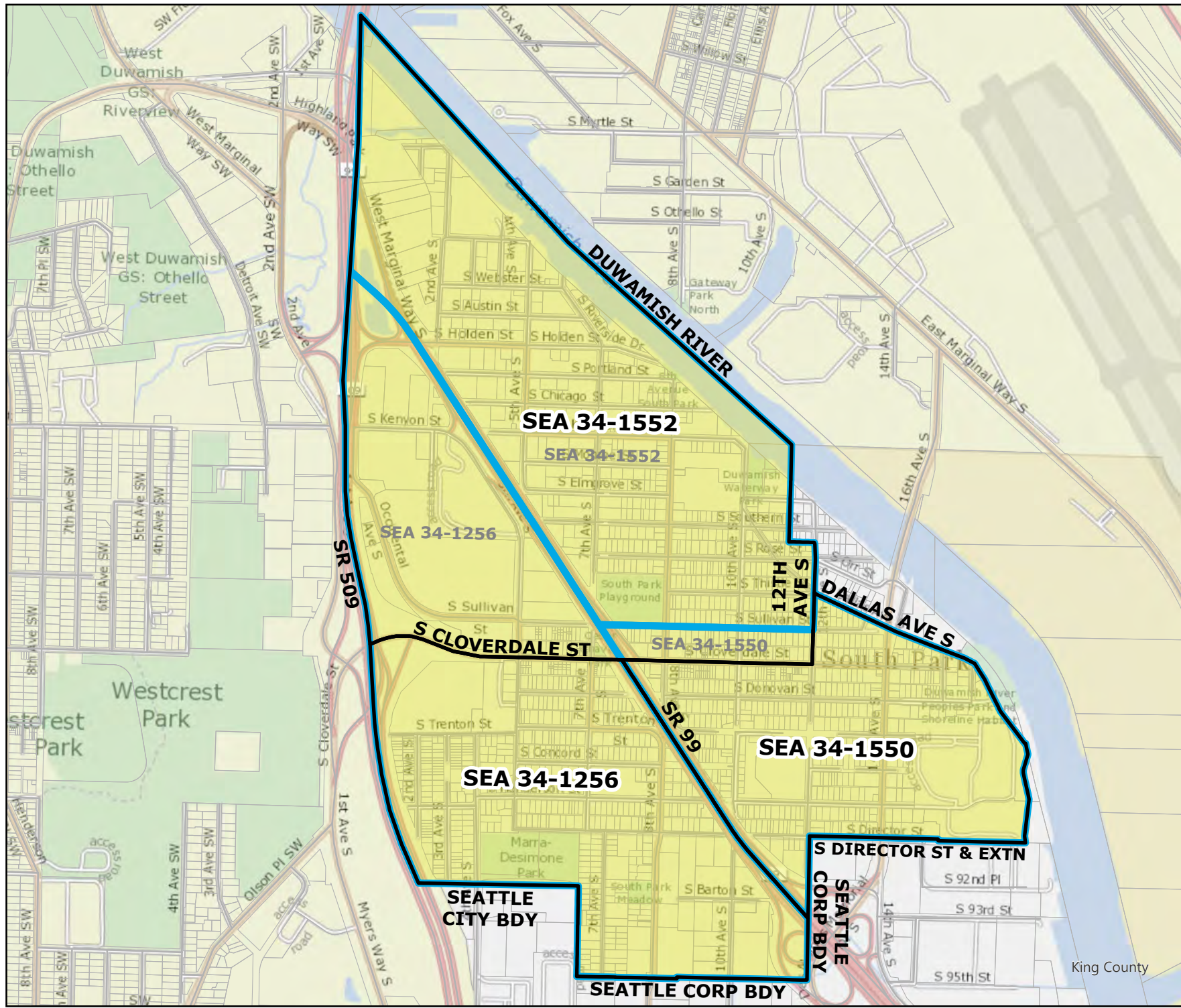


2025 Precinct Alterations

Code	Precinct Name	LG	CG	CC
1256	SEA 34-1256	34	7	8
1550	SEA 34-1550	34	7	8
1552	SEA 34-1552	34	7	8


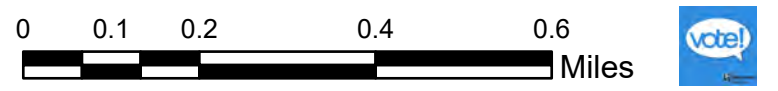
Original Precinct(s)				
1256	SEA 34-1256	34	7	8
1550	SEA 34-1550	34	7	8
1552	SEA 34-1552	34	7	8

*: Denotes precinct(s) that have been abolished.
 Precinct map produced by King County GIS Elections in accordance with KCC 1.12.101 & RCW 29A.16.040



Legend

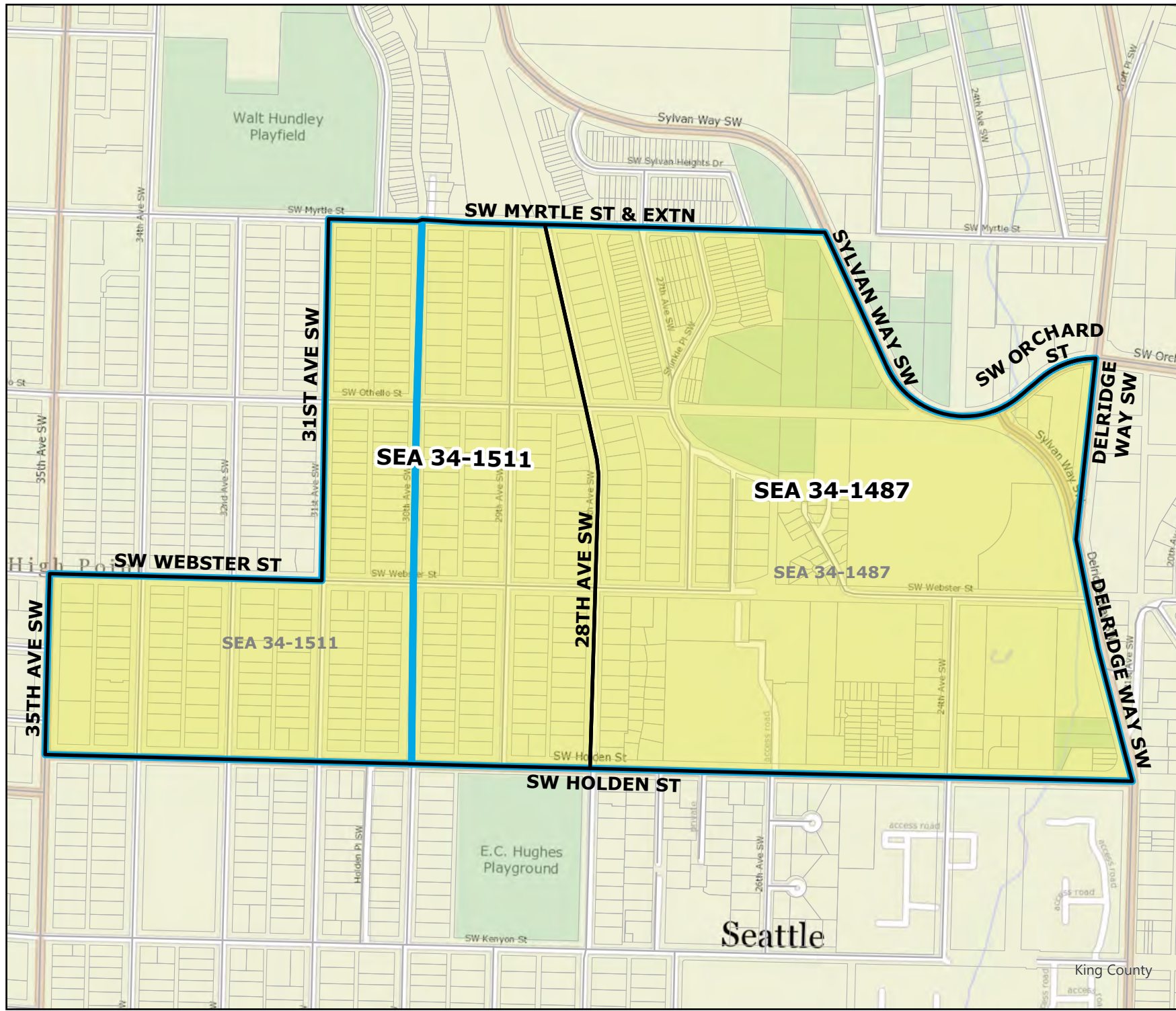
- Original Precinct(s)
- New Precinct(s)
- Altered Precinct(s)

2025 Precinct Alterations

Code	Precinct Name	LG	CG	CC
1487	SEA 34-1487	34	7	8
1511	SEA 34-1511	34	7	8
Original Precinct(s)				
1487	SEA 34-1487	34	7	8
1511	SEA 34-1511	34	7	8

*: Denotes precinct(s) that have been abolished.
 Precinct map produced by King County GIS Elections in accordance with KCC 1.12.101 & RCW 29A.16.040

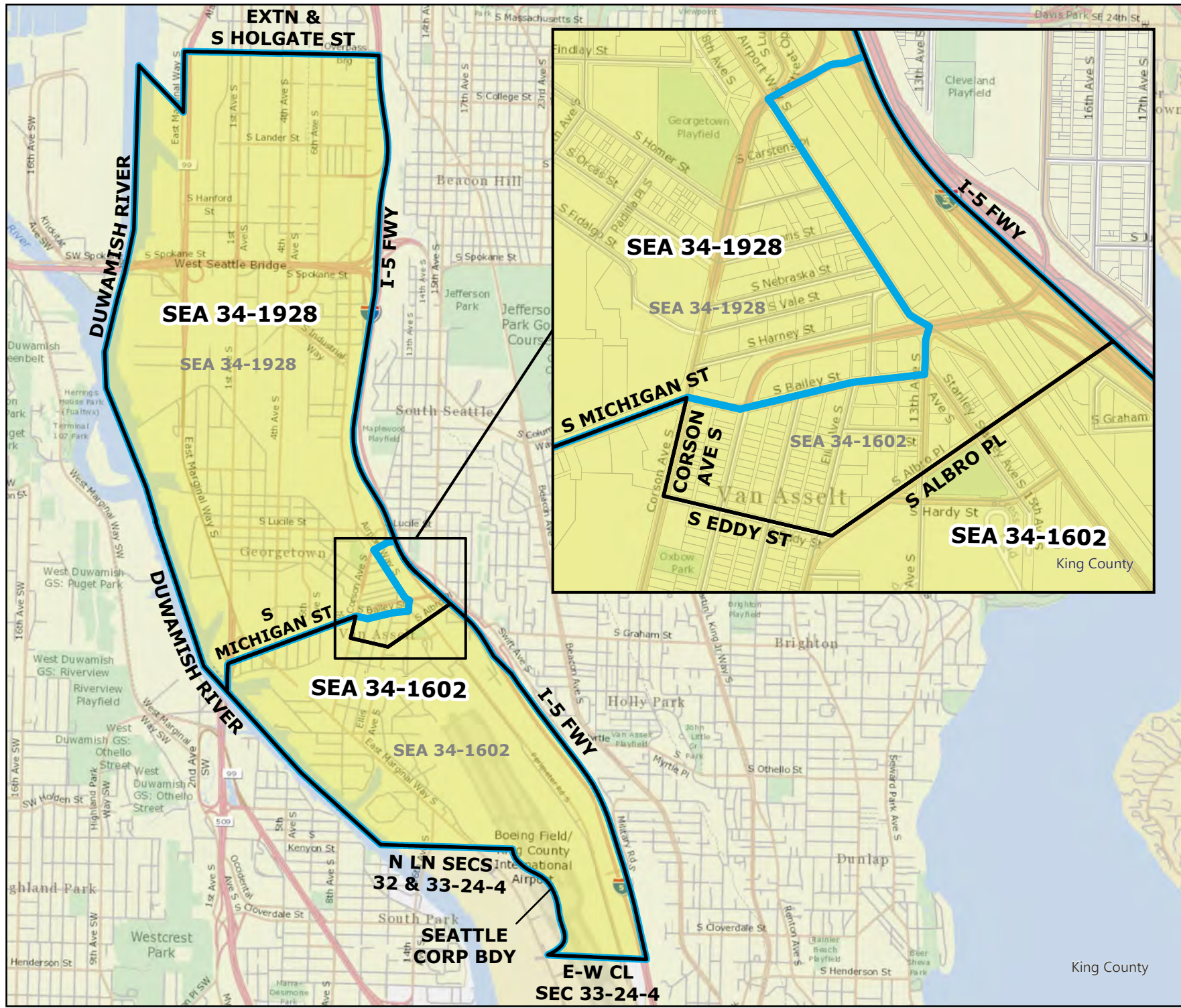


Legend

- Original Precinct(s)
- New Precinct(s)
- Altered Precinct(s)



2025 Precinct Alterations



Code	Precinct Name	LG	CG	CC
1602	SEA 34-1602	34	7	8
1928	SEA 34-1928	34	7	8
Original Precinct(s)				
1602	SEA 34-1602	34	7	8
1928	SEA 34-1928	34	7	8

*: Denotes precinct(s) that have been abolished.
 Precinct map produced by King County GIS Elections in accordance with KCC 1.12.101 & RCW 29A.16.040

Legend

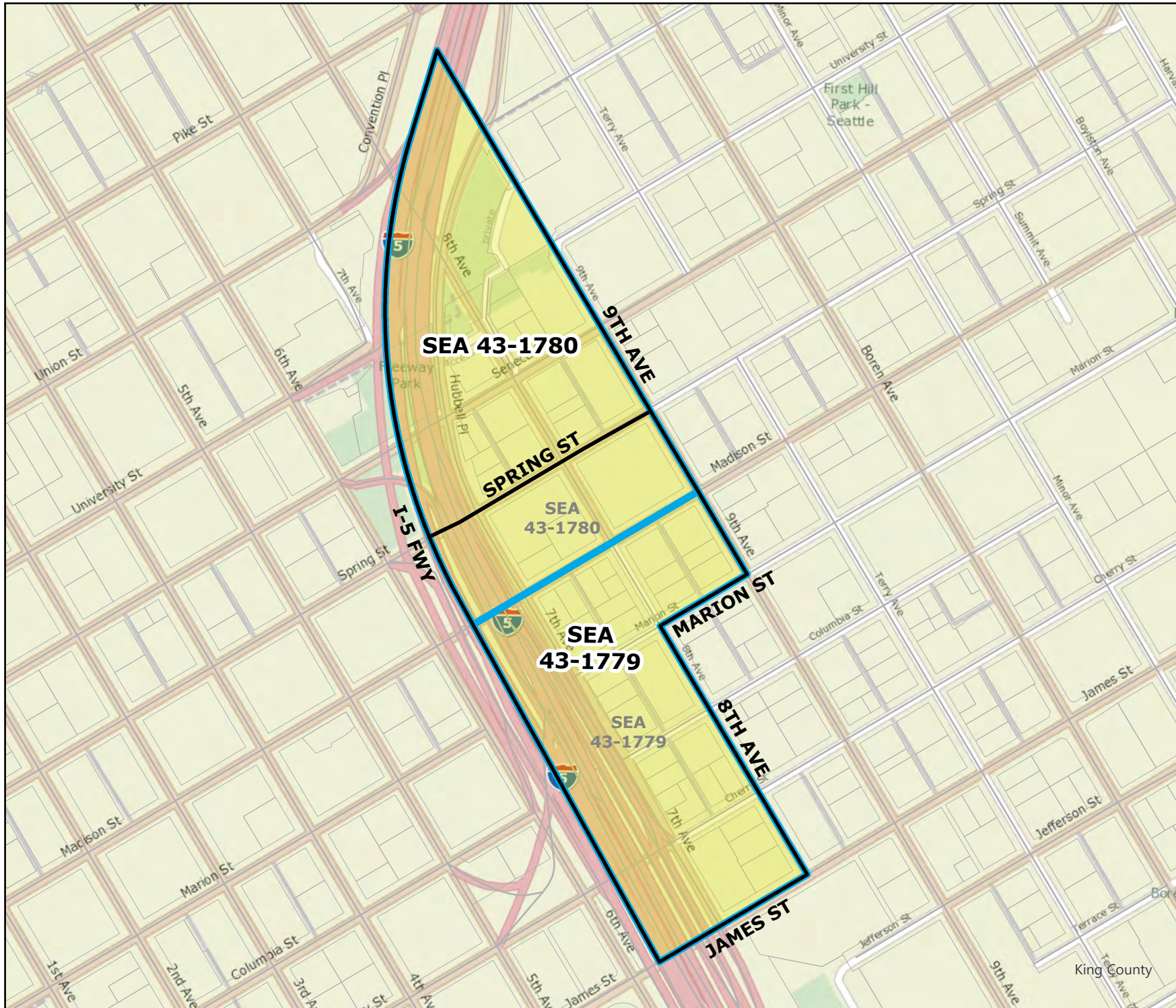
- Original Precinct(s)
- New Precinct(s)
- Altered Precinct(s)



2025 Precinct Alterations


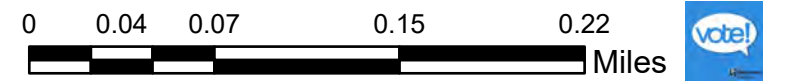
Code	Precinct Name	LG	CG	CC
1780	SEA 43-1780	43	7	8
1779	SEA 43-1779	43	7	8
Original Precinct(s)				
1780	SEA 43-1780	43	7	8
1779	SEA 43-1779	43	7	8

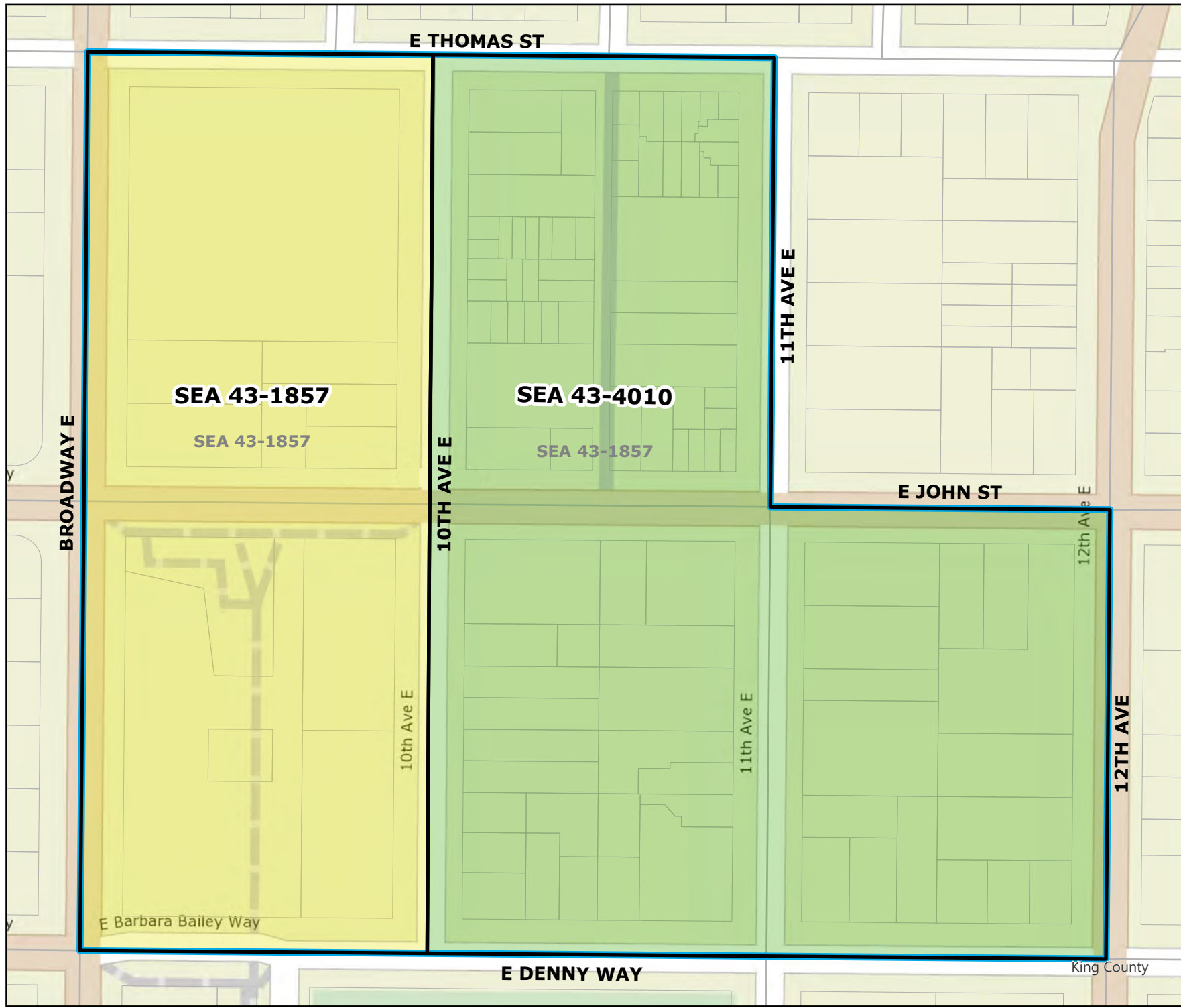
*: Denotes precinct(s) that have been abolished.
 Precinct map produced by King County GIS Elections in accordance with KCC 1.12.101 & RCW 29A.16.040



Legend

- Original Precinct(s)
- New Precinct(s)
- Altered Precinct(s)



2025 Precinct Alterations


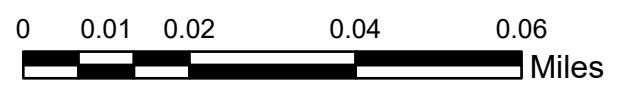
Code	Precinct Name	LG	CG	CC
4010	SEA 43-4010	43	7	8
1857	SEA 43-1857	43	7	8

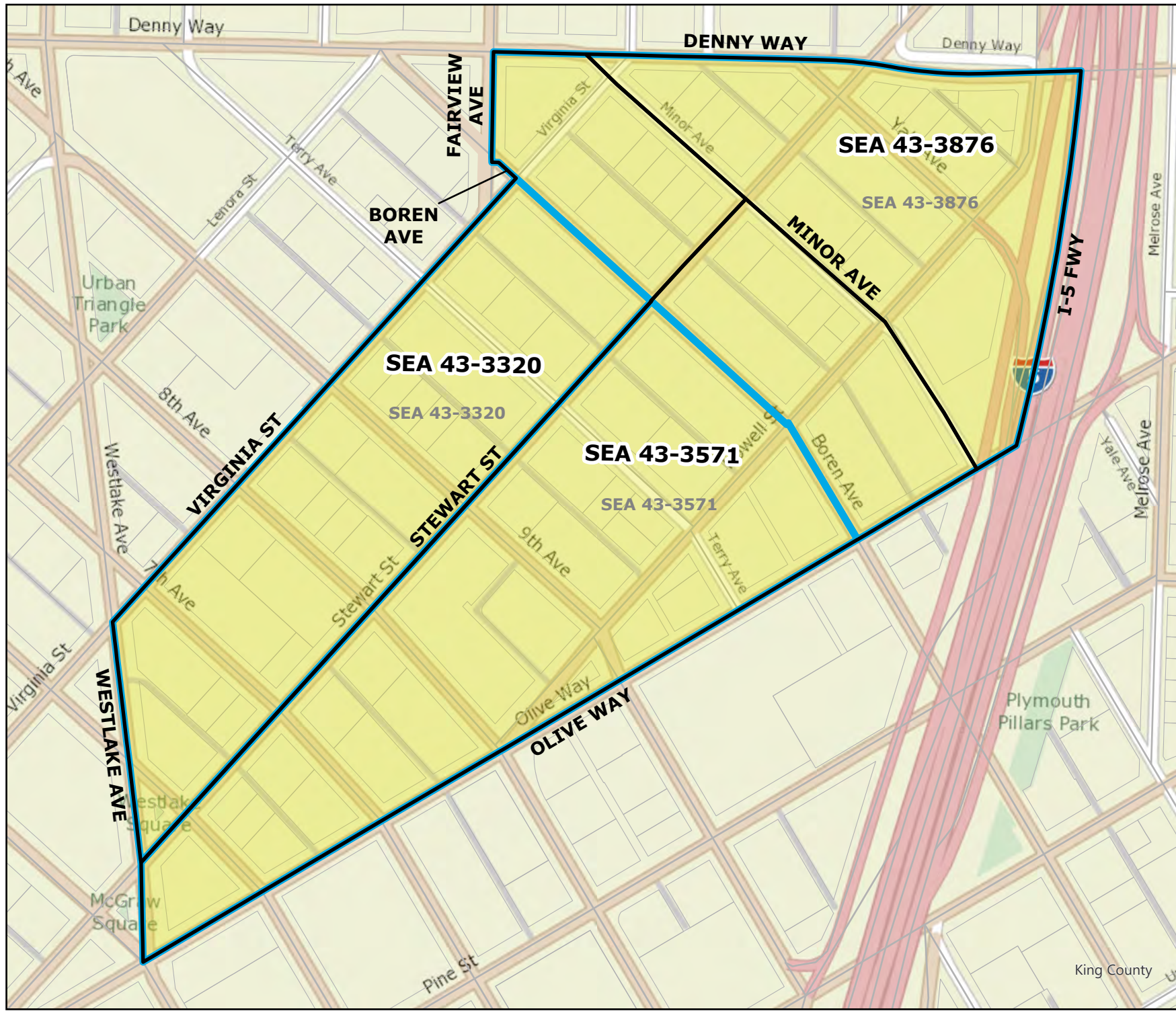
Original Precinct(s)				
1857	SEA 43-1857	43	7	8

*: Denotes precinct(s) that have been abolished.
 Precinct map produced by King County GIS Elections in accordance with KCC 1.12.101 & RCW 29A.16.040

Legend

- Original Precinct(s)
- New Precinct(s)
- Altered Precinct(s)



2025 Precinct Alterations

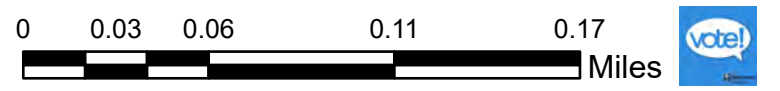
Code	Precinct Name	LG	CG	CC
3876	SEA 43-3876	43	7	8
3320	SEA 43-3320	43	7	8
3571	SEA 43-3571	43	7	8

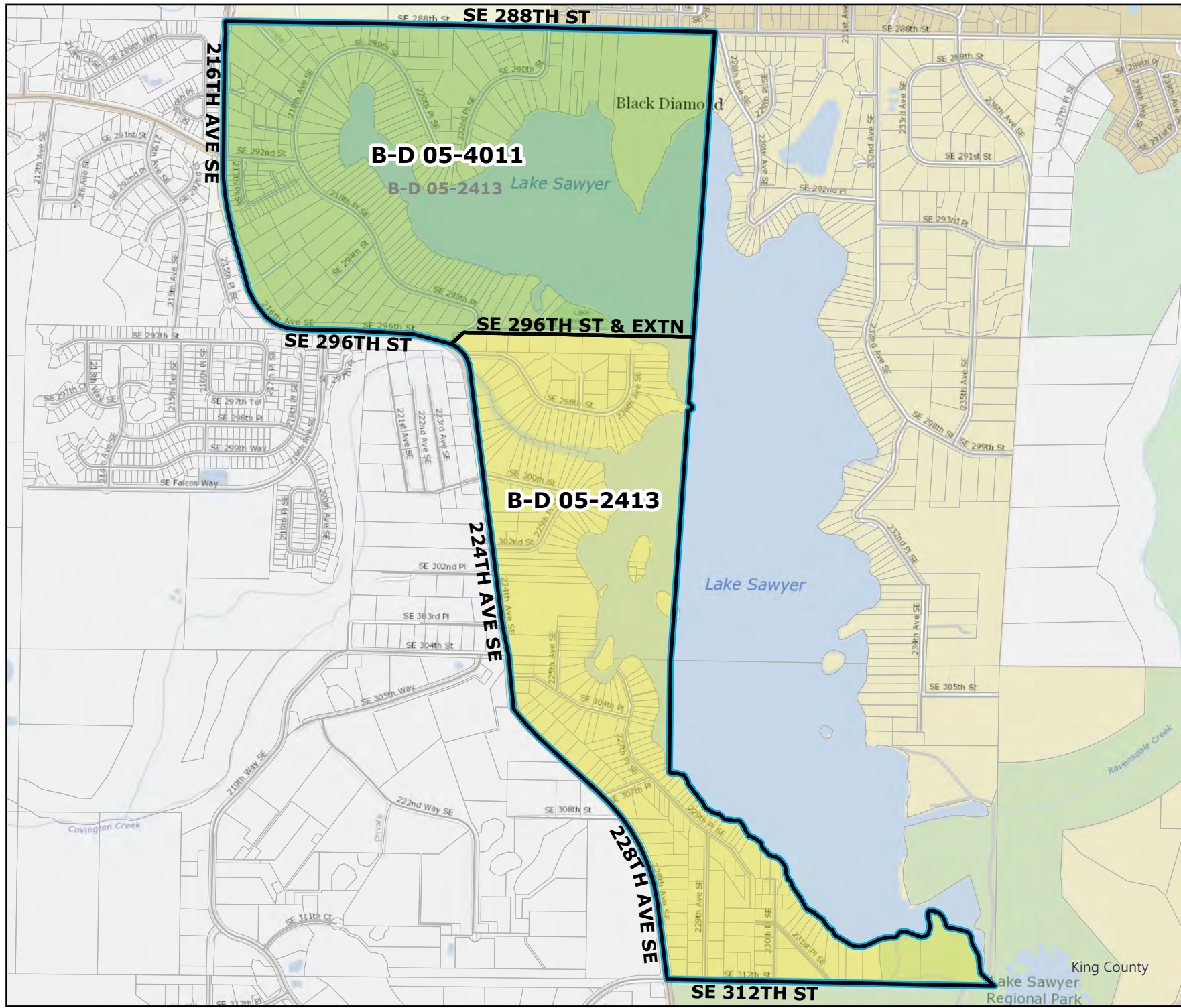
Original Precinct(s)				
3876	SEA 43-3876	43	7	8
3320	SEA 43-3320	43	7	8
3571	SEA 43-3571	43	7	8

*: Denotes precinct(s) that have been abolished.
 Precinct map produced by King County GIS Elections in accordance with KCC 1.12.101 & RCW 29A.16.040

Legend

- Original Precinct(s)
- New Precinct(s)
- Altered Precinct(s)






2025 Precinct Alterations


Code	Precinct Name	LG	CG	CC
4011	B-D 05-4011	5	8	9
2413	B-D 05-2413	5	8	9
Original Precinct(s)				
2413	B-D 05-2413	5	8	9

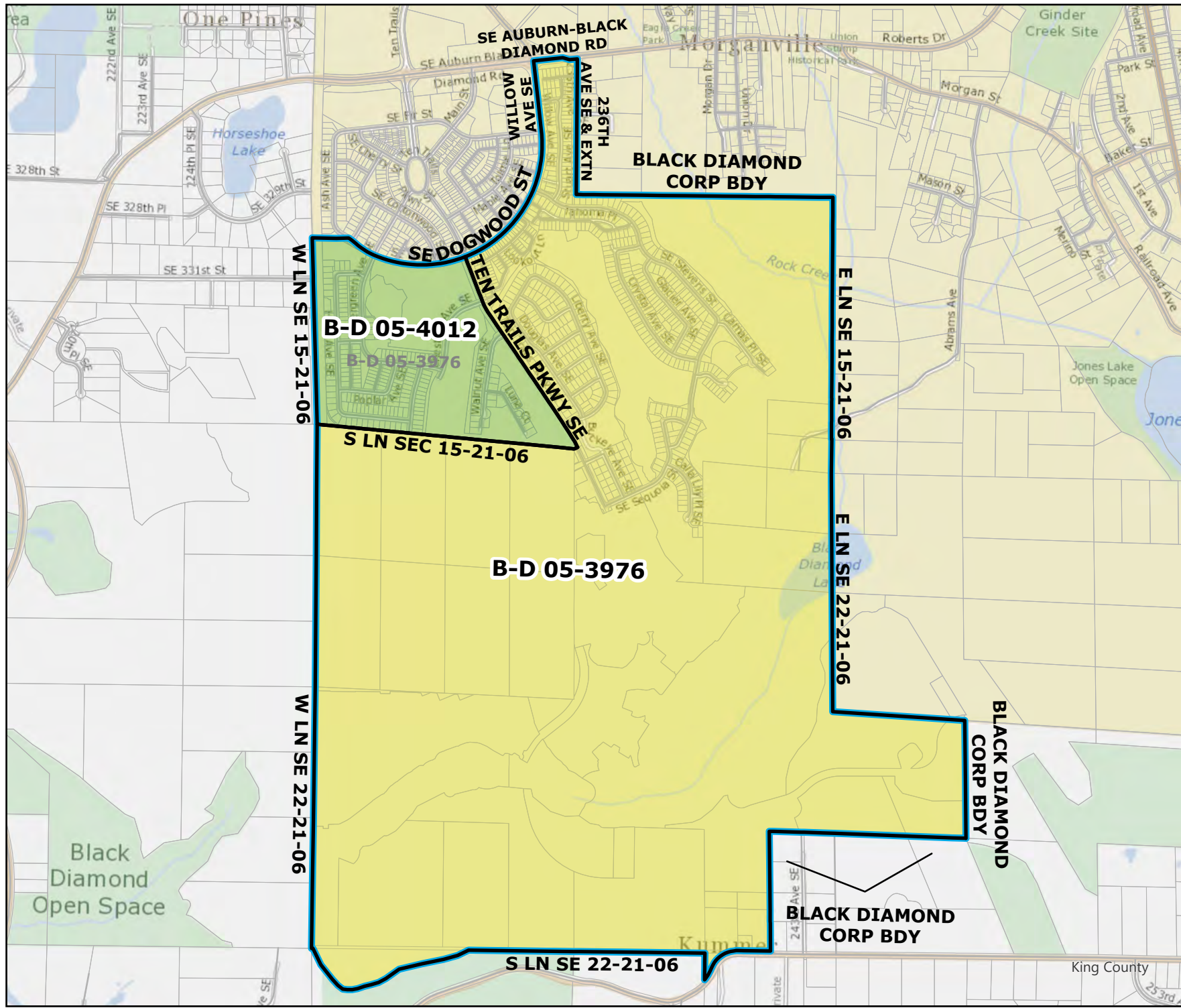
*: Denotes precinct(s) that have been abolished.
 Precinct map produced by King County GIS Elections in accordance with KCC 1.12.101 & RCW 29A.16.040

Legend

- Original Precinct(s)
- New Precinct(s)
- Altered Precinct(s)








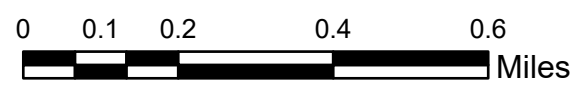
2025 Precinct Alterations

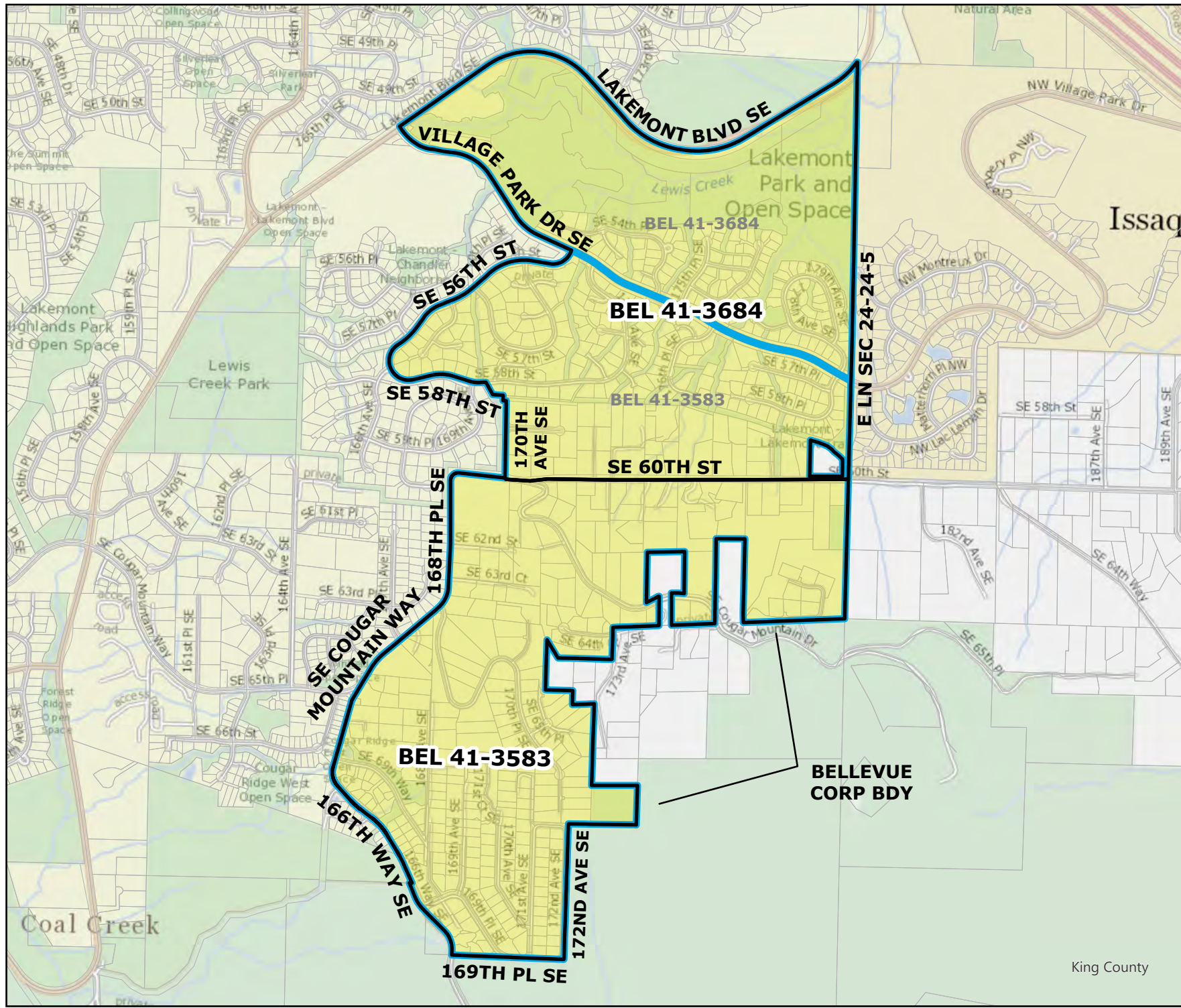
Code	Precinct Name	LG	CG	CC
4012	B-D 05-4012	5	8	9
3976	B-D 05-3976	5	8	9
Original Precinct(s)				
3976	B-D 05-3976	5	8	9

*: Denotes precinct(s) that have been abolished.
 Precinct map produced by King County GIS Elections in accordance with KCC 1.12.101 & RCW 29A.16.040

Legend

- Original Precinct(s)
- New Precinct(s)
- Altered Precinct(s)




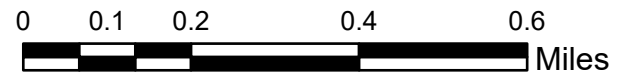
2025 Precinct Alterations

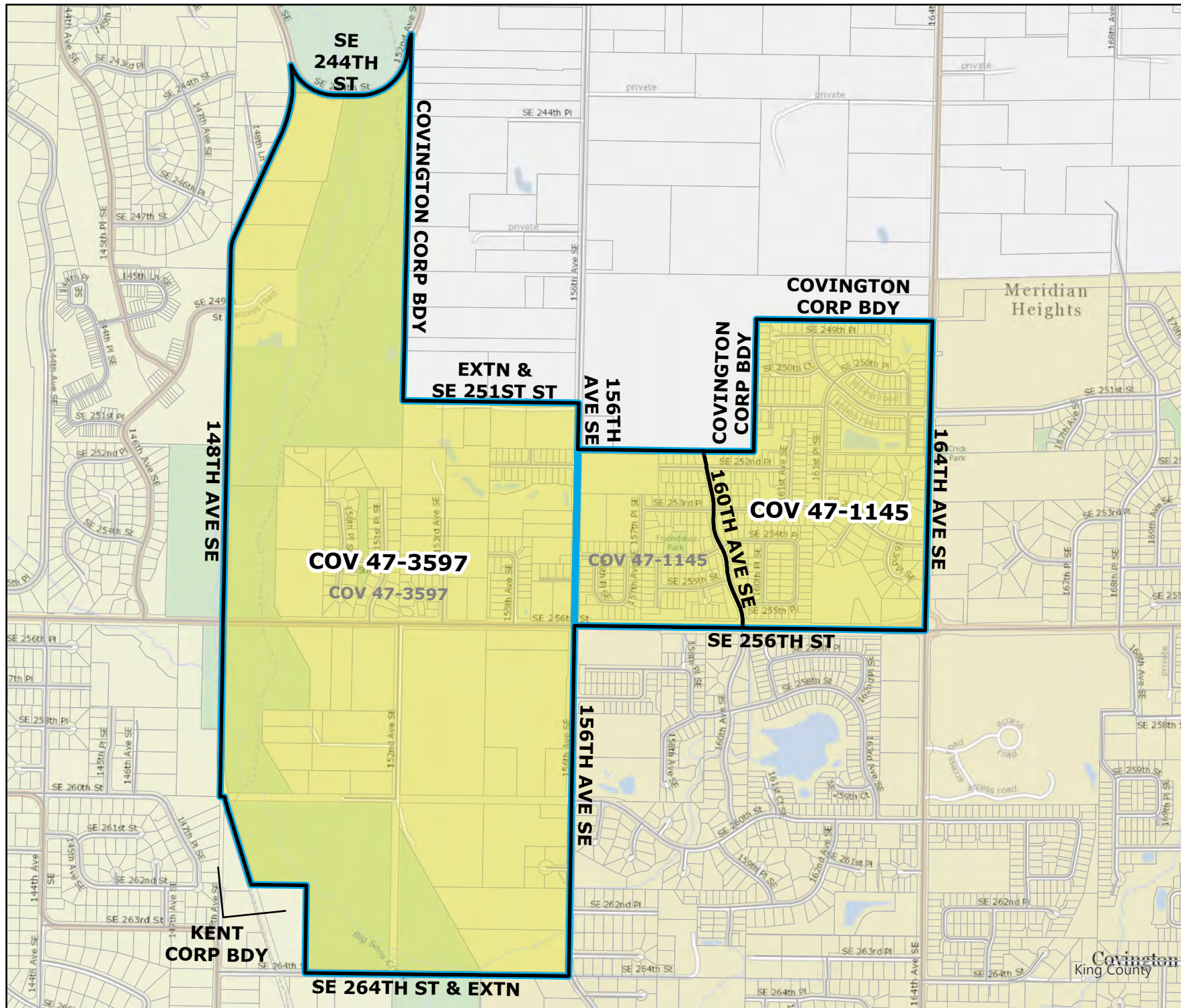
Code	Precinct Name	LG	CG	CC
3583	BEL 41-3583	41	9	9
3684	BEL 41-3684	41	9	9
Original Precinct(s)				
3583	BEL 41-3583	41	9	9
3684	BEL 41-3684	41	9	9

*: Denotes precinct(s) that have been abolished.
 Precinct map produced by King County GIS Elections in accordance with KCC 1.12.101 & RCW 29A.16.040

Legend

- Original Precinct(s)
- New Precinct(s)
- Altered Precinct(s)




2025 Precinct Alterations

Code	Precinct Name	LG	CG	CC
1145	COV 47-1145	47	8	9
3597	COV 47-3597	47	8	9
Original Precinct(s)				
1145	COV 47-1145	47	8	9
3597	COV 47-3597	47	8	9

*: Denotes precinct(s) that have been abolished.
 Precinct map produced by King County GIS Elections in accordance with KCC 1.12.101 & RCW 29A.16.040

Legend

- Original Precinct(s)
- New Precinct(s)
- Altered Precinct(s)



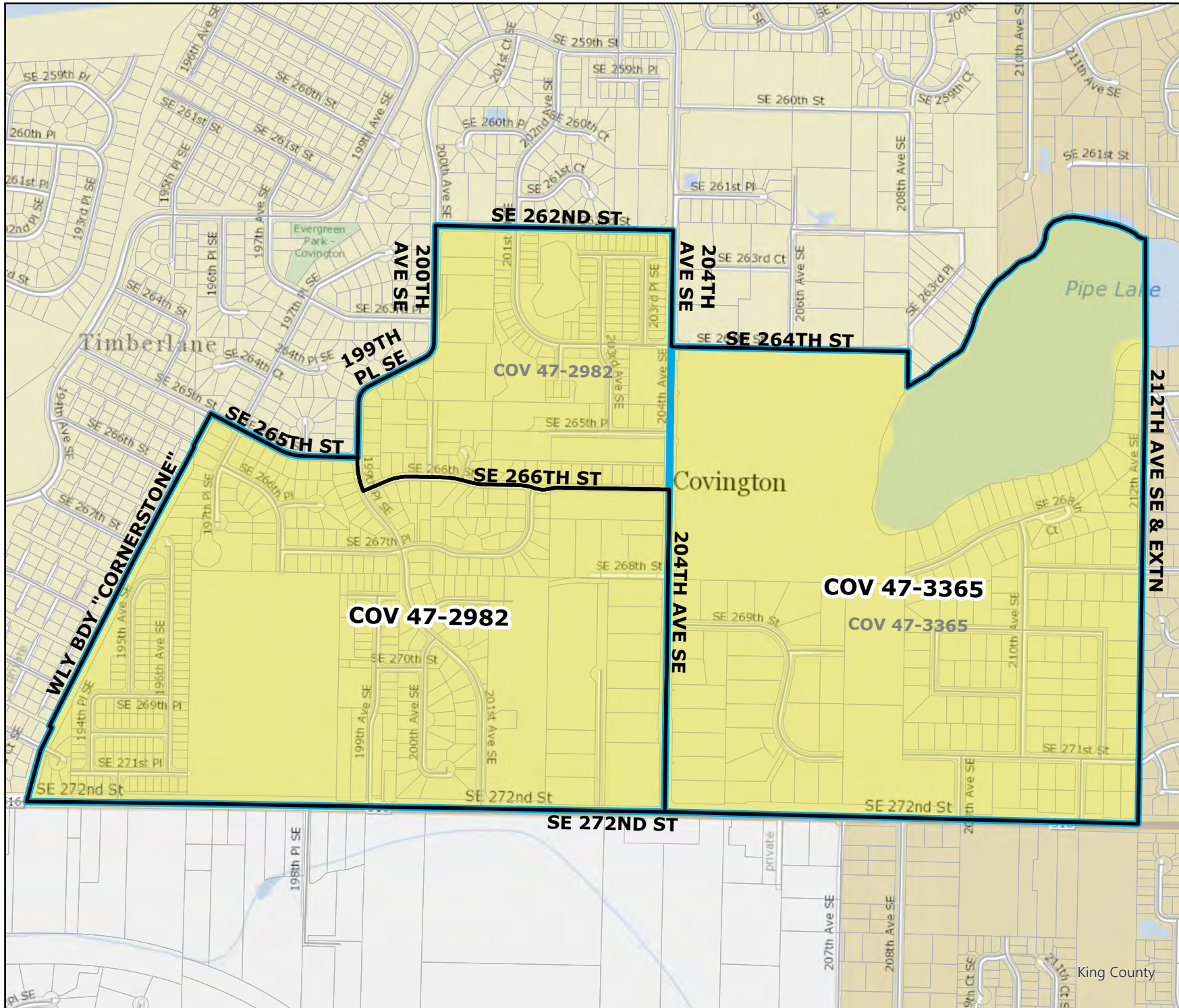
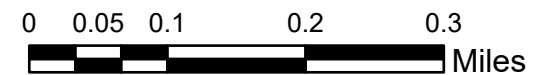
2025 Precinct Alterations

Code	Precinct Name	LG	CG	CC
2982	COV 47-2982	47	8	9
3365	COV 47-3365	47	8	9
Original Precinct(s)				
2982	COV 47-2982	47	8	9
3365	COV 47-3365	47	8	9

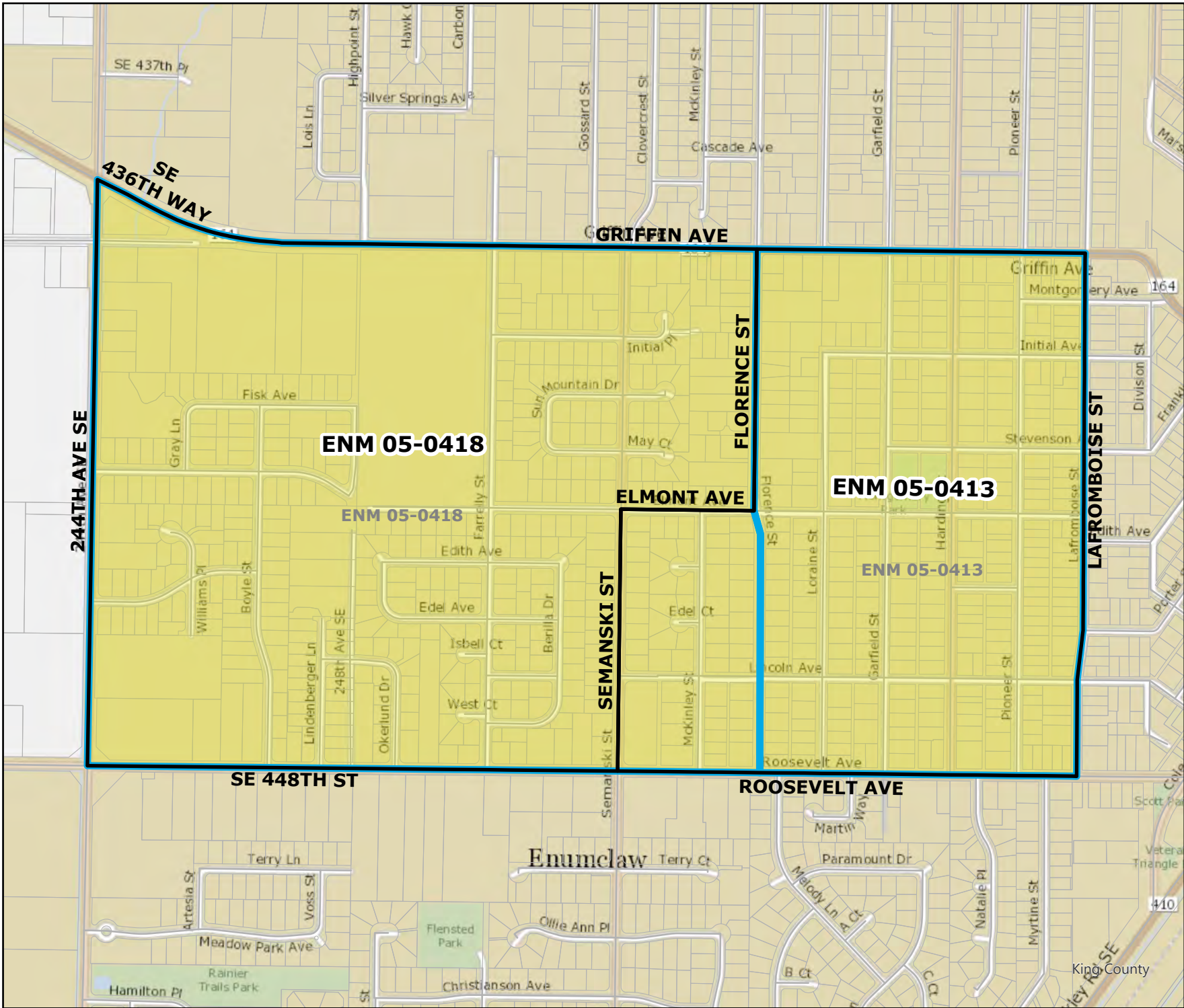
*: Denotes precinct(s) that have been abolished.
 Precinct map produced by King County GIS Elections in accordance with KCC 1.12.101 & RCW 29A.16.040

Legend

- Original Precinct(s)
- New Precinct(s)
- Altered Precinct(s)



2025 Precinct Alterations


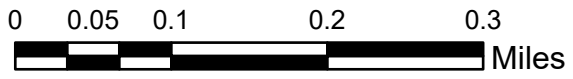


Code	Precinct Name	LG	CG	CC
0418	ENM 05-0418	5	8	9
0413	ENM 05-0413	5	8	9
Original Precinct(s)				
0418	ENM 05-0418	5	8	9
0413	ENM 05-0413	5	8	9

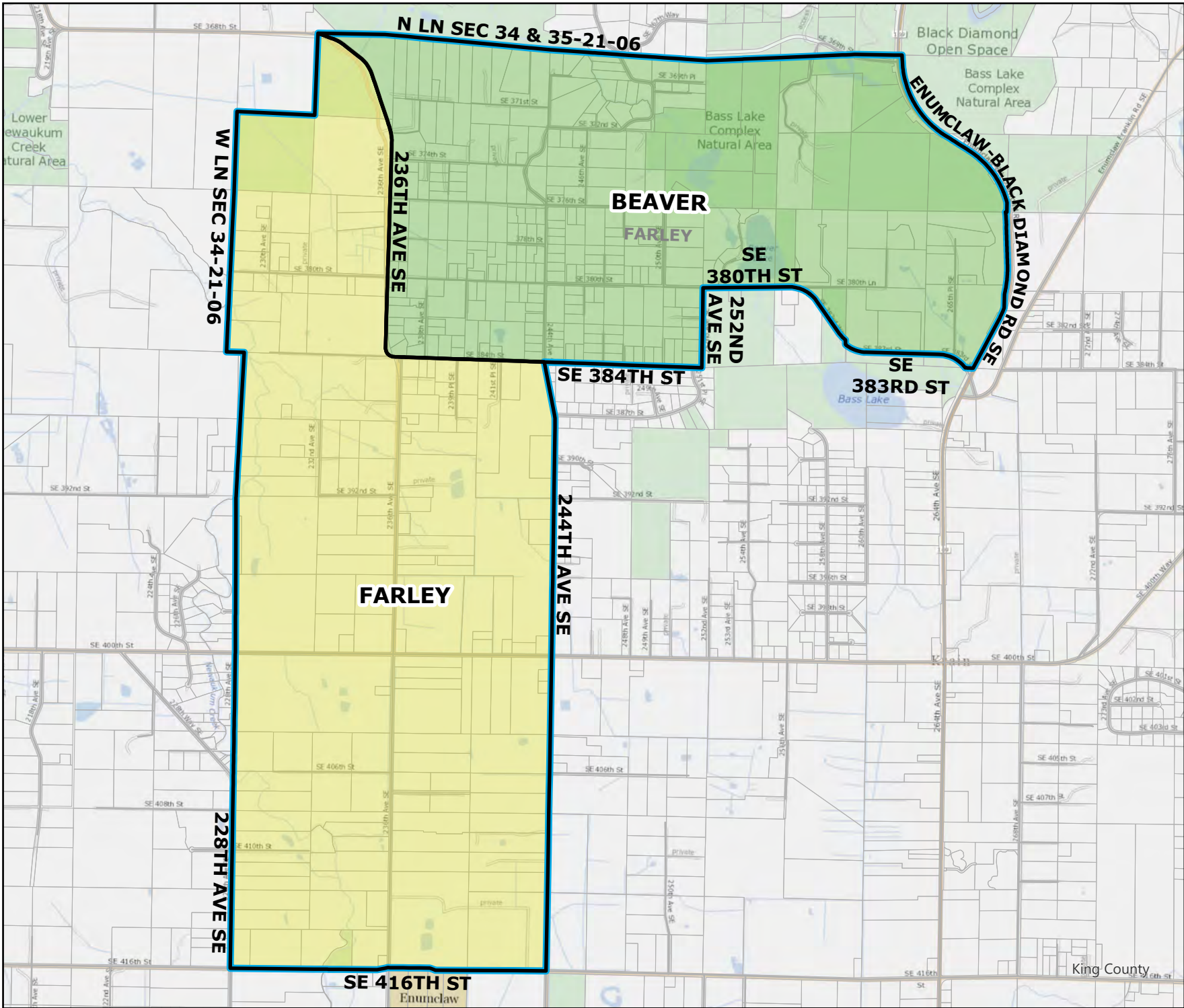
*: Denotes precinct(s) that have been abolished.
 Precinct map produced by King County GIS Elections in accordance with KCC 1.12.101 & RCW 29A.16.040

Legend

- Original Precinct(s)
- New Precinct(s)
- Altered Precinct(s)

2025 Precinct Alterations




Code	Precinct Name	LG	CG	CC
4014	BEAVER	5	8	9
2837	FARLEY	5	8	9

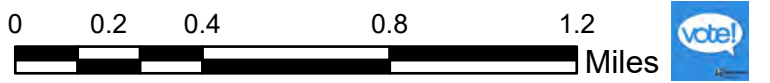
Original Precinct(s)				
2837	FARLEY	5	8	9

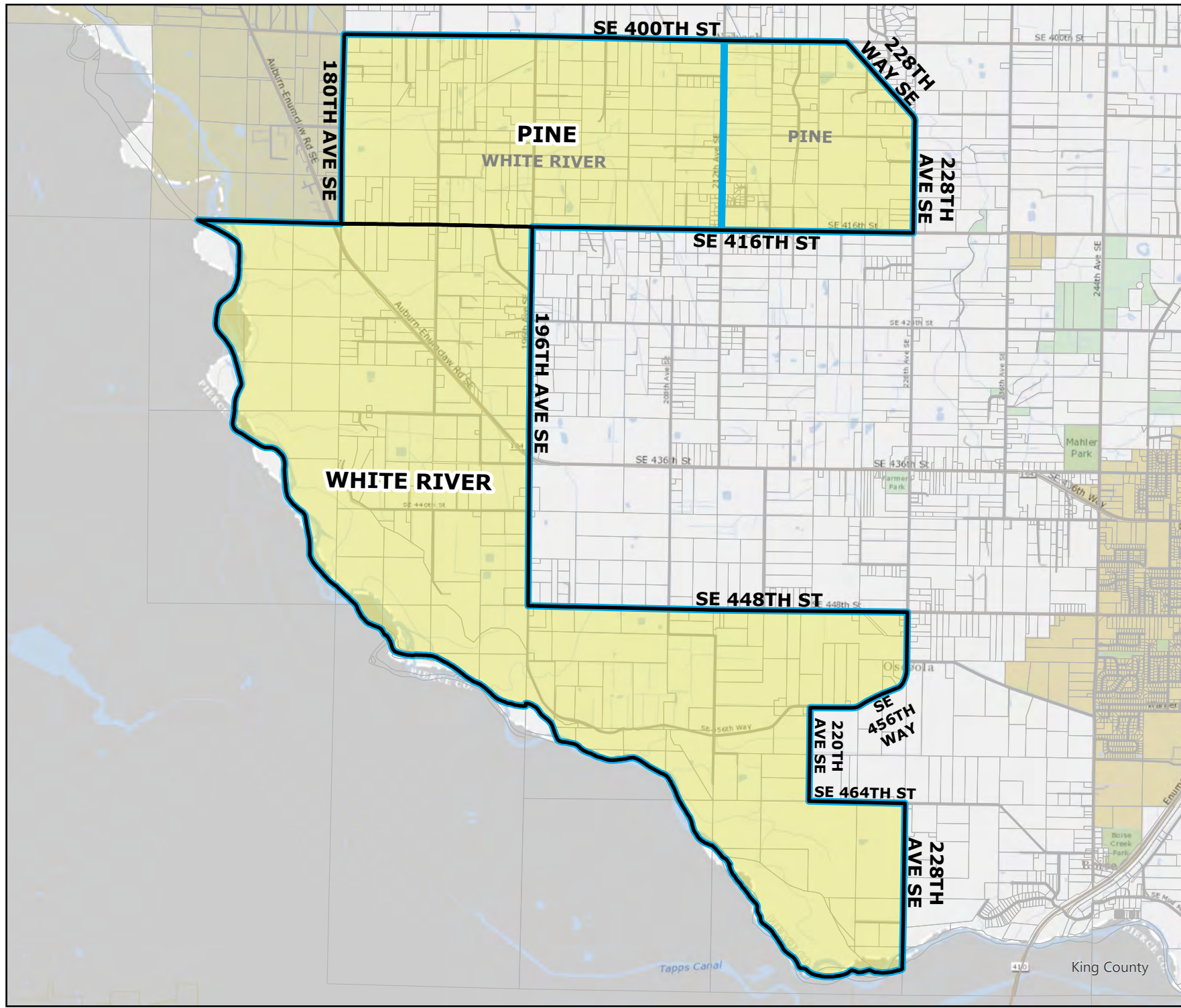
*: Denotes precinct(s) that have been abolished.
 Precinct map produced by King County GIS Elections in accordance with KCC 1.12.101 & RCW 29A.16.040

Legend

- Original Precinct(s)
- New Precinct(s)
- Altered Precinct(s)







2025 Precinct Alterations

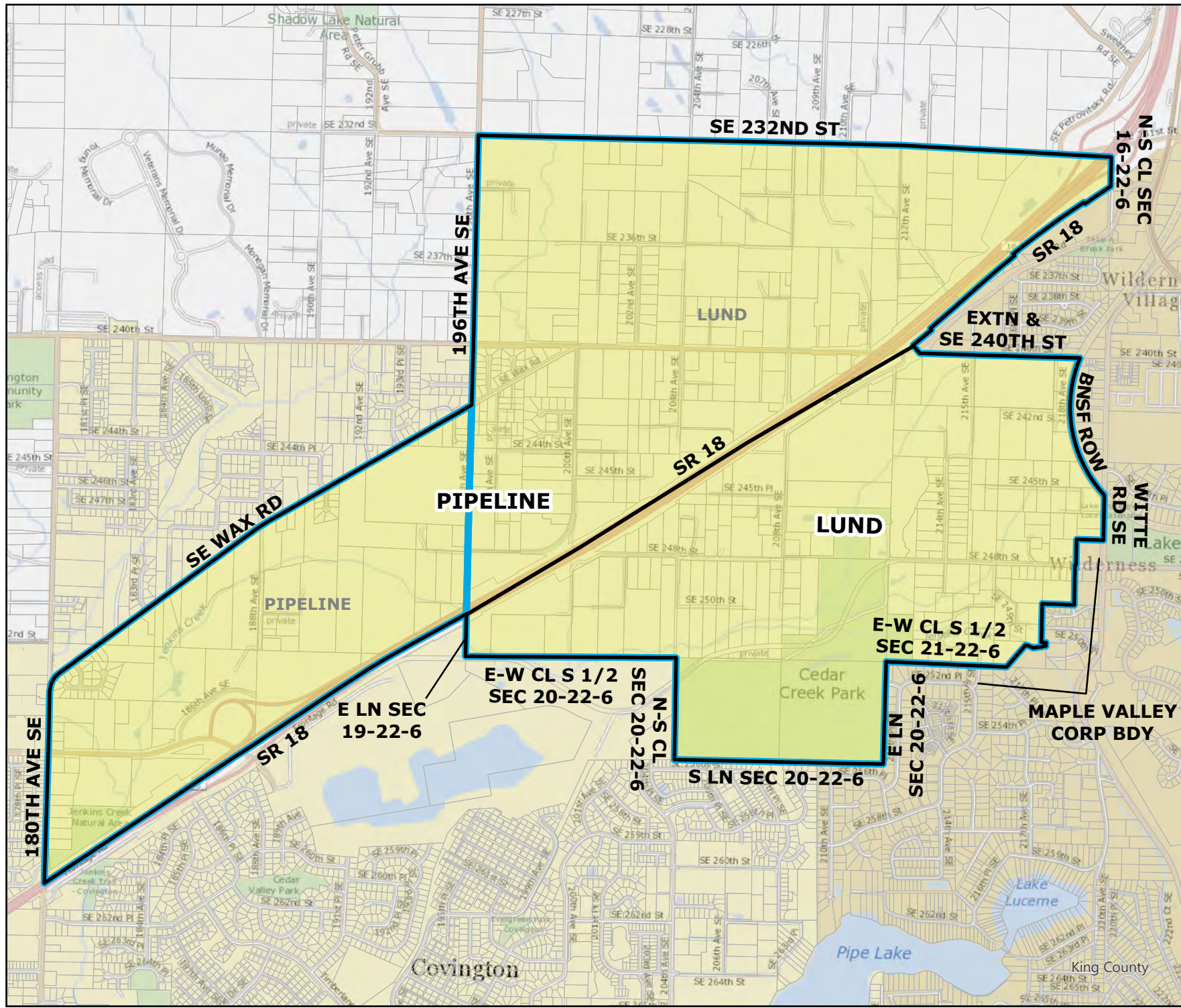
Code	Precinct Name	LG	CG	CC
3625	PINE	31	8	9
1216	WHITE RIVER	31	8	9
Original Precinct(s)				
3625	PINE	31	8	9
1216	WHITE RIVER	31	8	9

*: Denotes precinct(s) that have been abolished.
 Precinct map produced by King County GIS Elections in accordance with KCC 1.12.101 & RCW 29A.16.040

Legend

- Original Precinct(s)
- New Precinct(s)
- Altered Precinct(s)





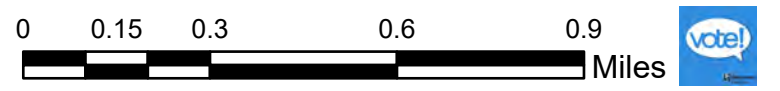
2025 Precinct Alterations

Code	Precinct Name	LG	CG	CC
0912	PIPELINE	47	8	9
3295	LUND	47	8	9
Original Precinct(s)				
0912	PIPELINE	47	8	9
3295	LUND	47	8	9

*: Denotes precinct(s) that have been abolished.
 Precinct map produced by King County GIS Elections in accordance with KCC 1.12.101 & RCW 29A.16.040

Legend

- Original Precinct(s)
- New Precinct(s)
- Altered Precinct(s)



2025 Precinct Alterations


Code	Precinct Name	LG	CG	CC
4015	OTTER	5	8	9
1110	SPRING LAKE	5	8	9

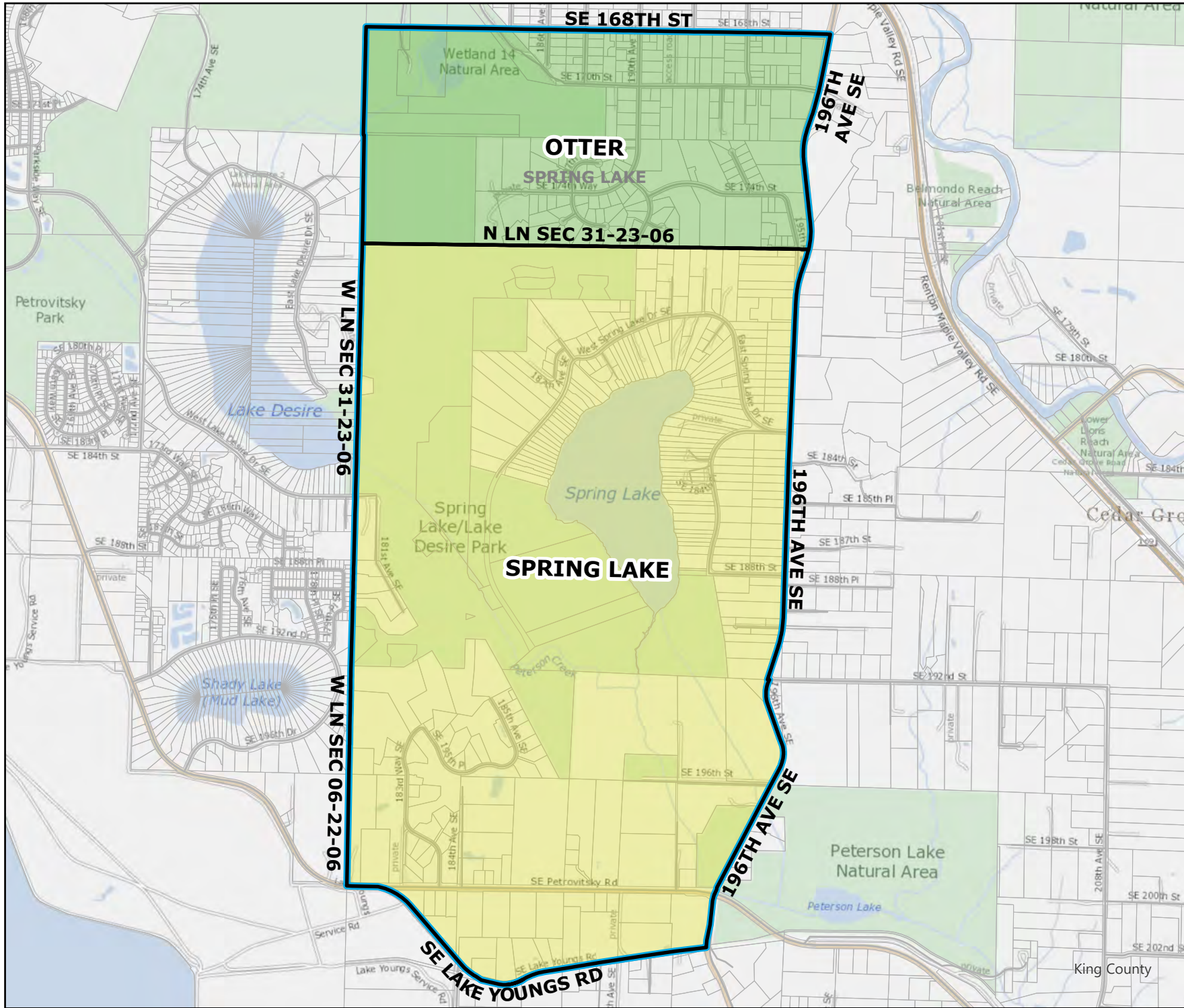
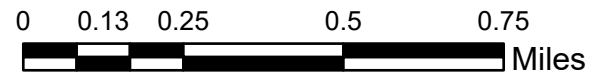
Original Precinct(s)				
1110	SPRING LAKE	5	8	9

*: Denotes precinct(s) that have been abolished.
 Precinct map produced by King County GIS Elections in accordance with KCC 1.12.101 & RCW 29A.16.040

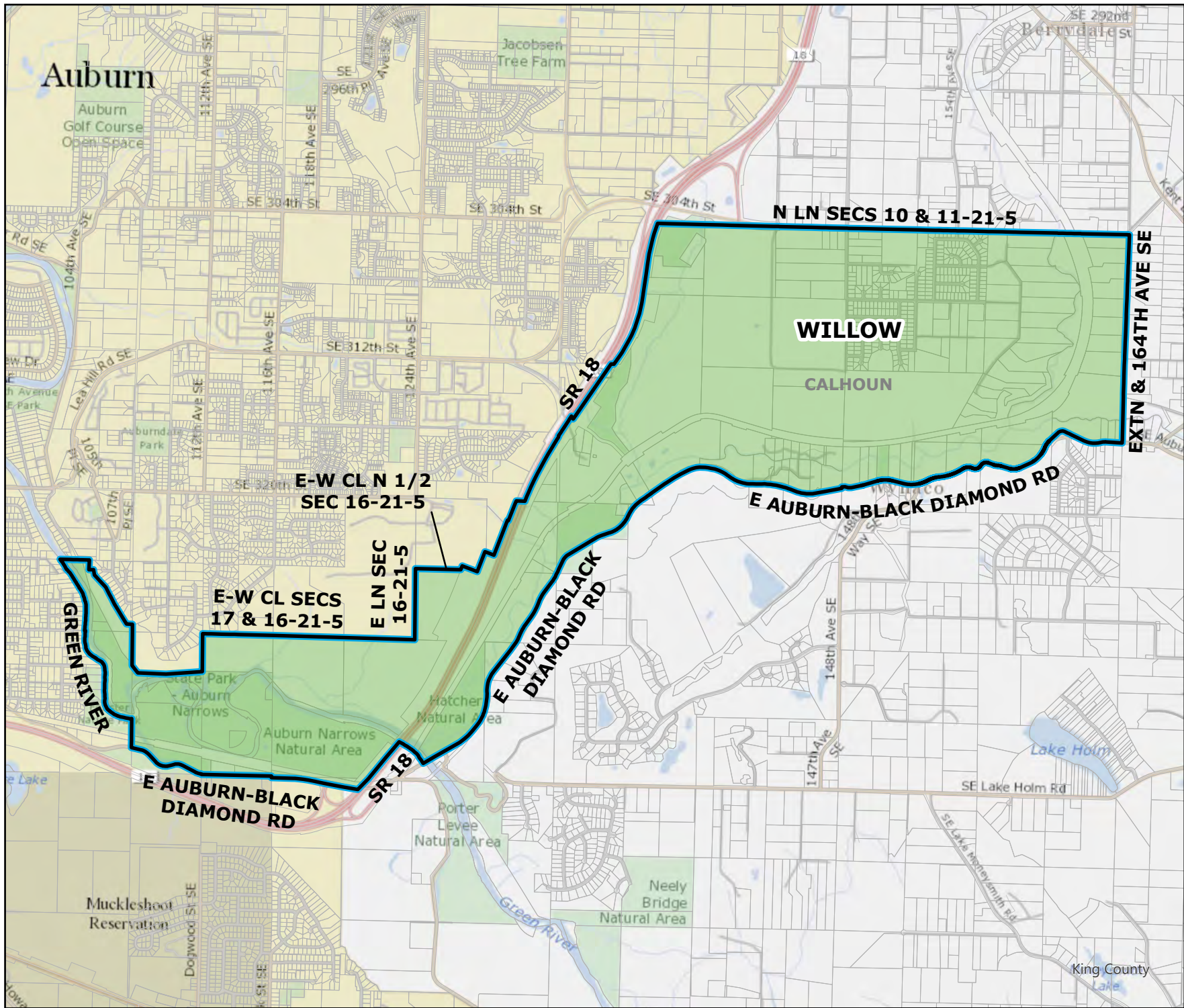
Legend

- Original Precinct(s)
- New Precinct(s)
- Altered Precinct(s)





2025 Precinct Alterations

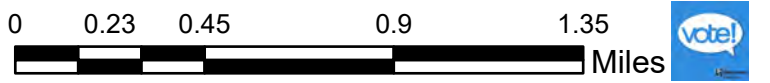


Code	Precinct Name	LG	CG	CC
4013	WILLOW	47	8	9
Original Precinct(s)				
0280	CALHOUN *	47	8	9

*: Denotes precinct(s) that have been abolished.
 Precinct map produced by King County GIS Elections in accordance with KCC 1.12.101 & RCW 29A.16.040

Legend

- Original Precinct(s)
- New Precinct(s)
- Altered Precinct(s)



Certificate Of Completion

Envelope Id: CCCAAED4-0381-4068-A738-6F3BA837D584	Status: Completed
Subject: Complete with Docusign: Ordinance 19893.docx, Ordinance 19893 Attachment J.pdf, Ordinance 19893...	
Source Envelope:	
Document Pages: 2	Signatures: 3
Supplemental Document Pages: 51	Initials: 0
Certificate Pages: 5	Envelope Originator:
AutoNav: Enabled	Cherie Camp
Envelopeld Stamping: Enabled	401 5TH AVE
Time Zone: (UTC-08:00) Pacific Time (US & Canada)	SEATTLE, WA 98104
	Cherie.Camp@kingcounty.gov
	IP Address: 198.49.222.20

Record Tracking

Status: Original	Holder: Cherie Camp	Location: DocuSign
2/26/2025 11:16:31 AM	Cherie.Camp@kingcounty.gov	
Security Appliance Status: Connected	Pool: FedRamp	
Storage Appliance Status: Connected	Pool: King County-Council	Location: Docusign

Signer Events

Girmay Zahilay
girmay.zahilay@kingcounty.gov
Security Level: Email, Account Authentication (None)

Signature

Signed by:

1AEA3C5077F8485...
Signature Adoption: Pre-selected Style
Using IP Address: 71.227.166.164

Timestamp

Sent: 2/26/2025 11:25:00 AM
Viewed: 2/26/2025 11:32:39 AM
Signed: 2/26/2025 11:33:20 AM

Electronic Record and Signature Disclosure:

Accepted: 2/26/2025 11:32:39 AM
ID: e7735e50-3609-4e5d-8908-e802e6a617cb
Supplemental Documents:

Ordinance 19893 Attachment A.pdf

Viewed: 2/26/2025 11:32:55 AM
Read: Not Required
Accepted: Not Required

Melani Hay
melani.hay@kingcounty.gov
Clerk of the Council
King County Council
Security Level: Email, Account Authentication (None)

DocuSigned by:

8DE1BB375AD3422...
Signature Adoption: Pre-selected Style
Using IP Address: 198.49.222.20

Sent: 2/26/2025 11:34:21 AM
Viewed: 2/27/2025 7:34:54 AM
Signed: 2/27/2025 7:35:06 AM

Electronic Record and Signature Disclosure:

Accepted: 9/30/2022 11:27:12 AM
ID: 639a6b47-a4ff-458a-8ae8-c9251b7d1a1f

Dow Constantine
Dow.Constantine@kingcounty.gov
King County Executive
Security Level: Email, Account Authentication (None)

Signed by:

4FBCAB8196AE4C6...
Signature Adoption: Uploaded Signature Image
Using IP Address: 75.172.31.78

Sent: 2/27/2025 7:36:03 AM
Viewed: 2/28/2025 11:48:27 AM
Signed: 2/28/2025 11:48:56 AM

Electronic Record and Signature Disclosure:

Accepted: 2/28/2025 11:48:27 AM
ID: 67b1b3de-b719-4c80-9876-bf0b90fb4145

In Person Signer Events

Signature

Timestamp

Editor Delivery Events

Status

Timestamp

Agent Delivery Events	Status	Timestamp
-----------------------	--------	-----------

Intermediary Delivery Events	Status	Timestamp
------------------------------	--------	-----------

Certified Delivery Events	Status	Timestamp
---------------------------	--------	-----------

Carbon Copy Events	Status	Timestamp
--------------------	--------	-----------

Ames Kessler
akessler@kingcounty.gov
Executive Legislative Coordinator & Public Records
Officer
King County
Security Level: Email, Account Authentication
(None)
Electronic Record and Signature Disclosure:
Not Offered via DocuSign

COPIED

Sent: 2/27/2025 7:36:03 AM
Viewed: 2/27/2025 11:09:20 AM

Witness Events	Signature	Timestamp
----------------	-----------	-----------

Notary Events	Signature	Timestamp
---------------	-----------	-----------

Envelope Summary Events	Status	Timestamps
-------------------------	--------	------------

Envelope Sent	Hashed/Encrypted	2/26/2025 11:25:00 AM
Certified Delivered	Security Checked	2/28/2025 11:48:27 AM
Signing Complete	Security Checked	2/28/2025 11:48:56 AM
Completed	Security Checked	2/28/2025 11:48:56 AM

Payment Events	Status	Timestamps
----------------	--------	------------

Electronic Record and Signature Disclosure
--

ELECTRONIC RECORD AND SIGNATURE DISCLOSURE

From time to time, King County-Department of 02 (we, us or Company) may be required by law to provide to you certain written notices or disclosures. Described below are the terms and conditions for providing to you such notices and disclosures electronically through the DocuSign system. Please read the information below carefully and thoroughly, and if you can access this information electronically to your satisfaction and agree to this Electronic Record and Signature Disclosure (ERSD), please confirm your agreement by selecting the check-box next to 'I agree to use electronic records and signatures' before clicking 'CONTINUE' within the DocuSign system.

Getting paper copies

At any time, you may request from us a paper copy of any record provided or made available electronically to you by us. You will have the ability to download and print documents we send to you through the DocuSign system during and immediately after the signing session and, if you elect to create a DocuSign account, you may access the documents for a limited period of time (usually 30 days) after such documents are first sent to you. After such time, if you wish for us to send you paper copies of any such documents from our office to you, you will be charged a \$0.00 per-page fee. You may request delivery of such paper copies from us by following the procedure described below.

Withdrawing your consent

If you decide to receive notices and disclosures from us electronically, you may at any time change your mind and tell us that thereafter you want to receive required notices and disclosures only in paper format. How you must inform us of your decision to receive future notices and disclosure in paper format and withdraw your consent to receive notices and disclosures electronically is described below.

Consequences of changing your mind

If you elect to receive required notices and disclosures only in paper format, it will slow the speed at which we can complete certain steps in transactions with you and delivering services to you because we will need first to send the required notices or disclosures to you in paper format, and then wait until we receive back from you your acknowledgment of your receipt of such paper notices or disclosures. Further, you will no longer be able to use the DocuSign system to receive required notices and consents electronically from us or to sign electronically documents from us.

All notices and disclosures will be sent to you electronically

Unless you tell us otherwise in accordance with the procedures described herein, we will provide electronically to you through the DocuSign system all required notices, disclosures, authorizations, acknowledgements, and other documents that are required to be provided or made available to you during the course of our relationship with you. To reduce the chance of you inadvertently not receiving any notice or disclosure, we prefer to provide all of the required notices and disclosures to you by the same method and to the same address that you have given us. Thus, you can receive all the disclosures and notices electronically or in paper format through the paper mail delivery system. If you do not agree with this process, please let us know as described below. Please also see the paragraph immediately above that describes the consequences of your electing not to receive delivery of the notices and disclosures electronically from us.

How to contact King County-Department of 02:

You may contact us to let us know of your changes as to how we may contact you electronically, to request paper copies of certain information from us, and to withdraw your prior consent to receive notices and disclosures electronically as follows:

To contact us by email send messages to: cipriano.dacanay@kingcounty.gov

To advise King County-Department of 02 of your new email address

To let us know of a change in your email address where we should send notices and disclosures electronically to you, you must send an email message to us at cipriano.dacanay@kingcounty.gov and in the body of such request you must state: your previous email address, your new email address. We do not require any other information from you to change your email address.

If you created a DocuSign account, you may update it with your new email address through your account preferences.

To request paper copies from King County-Department of 02

To request delivery from us of paper copies of the notices and disclosures previously provided by us to you electronically, you must send us an email to cipriano.dacanay@kingcounty.gov and in the body of such request you must state your email address, full name, mailing address, and telephone number. We will bill you for any fees at that time, if any.

To withdraw your consent with King County-Department of 02

To inform us that you no longer wish to receive future notices and disclosures in electronic format you may:

- i. decline to sign a document from within your signing session, and on the subsequent page, select the check-box indicating you wish to withdraw your consent, or you may;
- ii. send us an email to cipriano.dacanay@kingcounty.gov and in the body of such request you must state your email, full name, mailing address, and telephone number. We do not need any other information from you to withdraw consent.. The consequences of your withdrawing consent for online documents will be that transactions may take a longer time to process..

Required hardware and software

The minimum system requirements for using the DocuSign system may change over time. The current system requirements are found here: <https://support.docusign.com/guides/signer-guide-signing-system-requirements>.

Acknowledging your access and consent to receive and sign documents electronically

To confirm to us that you can access this information electronically, which will be similar to other electronic notices and disclosures that we will provide to you, please confirm that you have read this ERSD, and (i) that you are able to print on paper or electronically save this ERSD for your future reference and access; or (ii) that you are able to email this ERSD to an email address where you will be able to print on paper or save it for your future reference and access. Further, if you consent to receiving notices and disclosures exclusively in electronic format as described herein, then select the check-box next to ‘I agree to use electronic records and signatures’ before clicking ‘CONTINUE’ within the DocuSign system.

By selecting the check-box next to ‘I agree to use electronic records and signatures’, you confirm that:

- You can access and read this Electronic Record and Signature Disclosure; and
- You can print on paper this Electronic Record and Signature Disclosure, or save or send this Electronic Record and Disclosure to a location where you can print it, for future reference and access; and
- Until or unless you notify King County-Department of 02 as described above, you consent to receive exclusively through electronic means all notices, disclosures, authorizations, acknowledgements, and other documents that are required to be provided or made available to you by King County-Department of 02 during the course of your relationship with King County-Department of 02.